

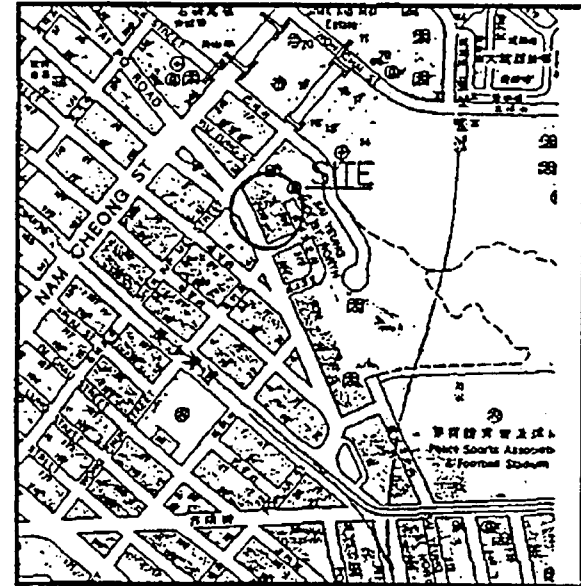
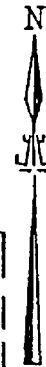
LOT COORDINATES & DIMENSIONS

Boundary Point	Coordinates		Boundary Line	Bearing	Distance in metres
	Northing	Easting			
A	821200.118	835182.410	A-B	110 33 31	4.247
B	821198.626	835186.387	B-C	245 37 03	3.000
C	821197.388	835183.654	C-A	335 29 59	3.000

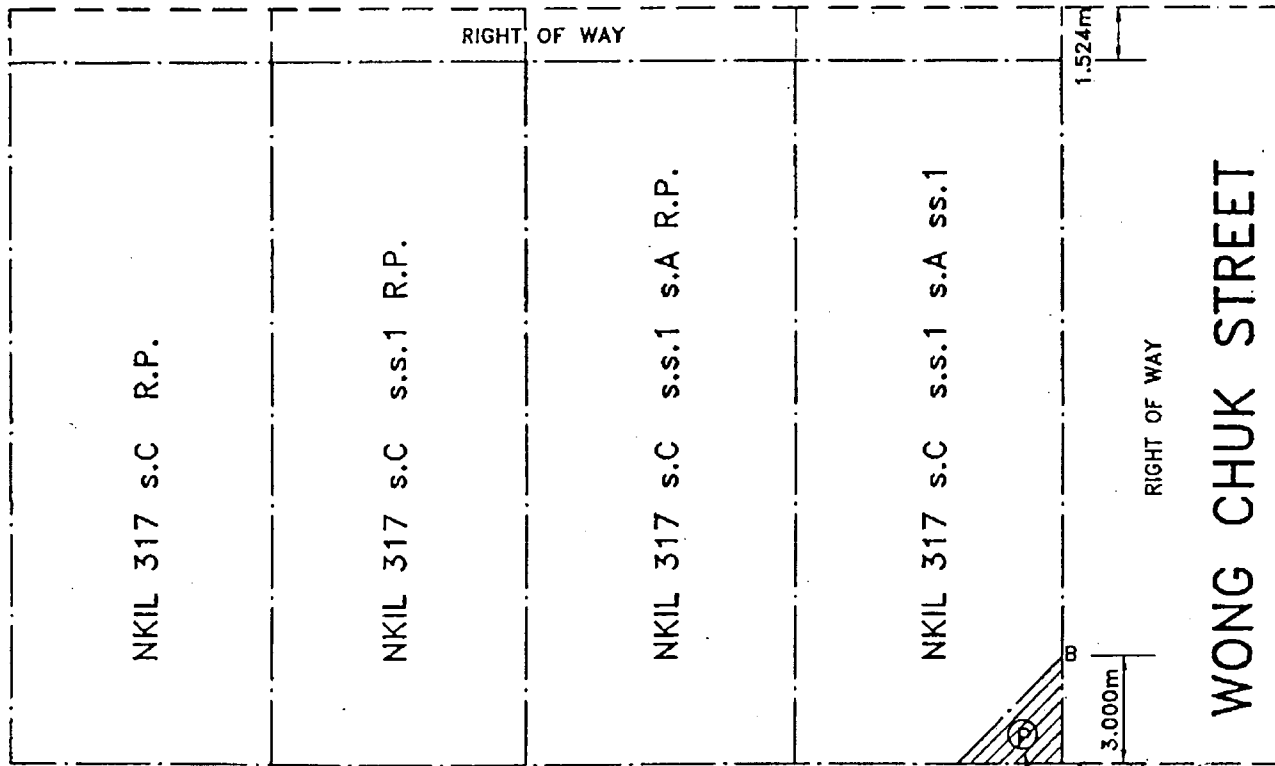
Area = 4.5m<sup>2</sup> (About)



P-1

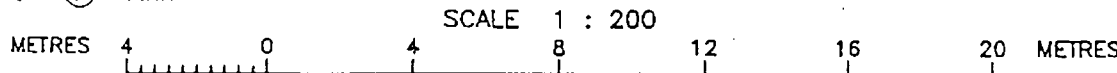


SCALE 1 : 10000



COLOUR MARKING : (P) PINK

TAI PO ROAD



SCALE 1 : 200

OWNER UNDERTAKES TO DEDICATE THIS AREA (4.500m<sup>2</sup>) x 3.500m H. FOR CORNER'S SPLAY (JUNCTION OF TAI PO ROAD AND WONG CHUK STREET)

CLIENT:  
NARBORNE INVESTMENTS COMPANY LIMITED

*[Signature]*  
Director

For and on behalf of  
康信發展有限公司  
HONFAITH DEVELOPMENT LIMITED

*[Signature]*  
Director

**T.K.TSUI & ASSOCIATES LTD.**

CHARTERED ENGINEERS & AUTHORIZED PERSONS  
PROPERTY DEVELOPMENT CONSULTANT

N.K.I.L. 317 s.C ss.1 s.A ss.1,  
N.K.I.L. 317 s.C ss.1 s.A R.P.,  
N.K.I.L. 317 s.C ss.1 R.P.,  
N.K.I.L. 317 s.C R.P.,

n/n 8418637