

821300N

836800E

821300N

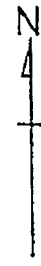
N.K.I.L.4141

N.K.I.L. 4139

N.K.I.L. 4140

LA SALLE ROAD

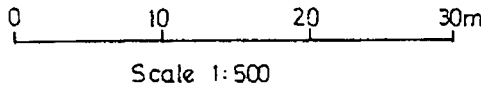
LANCASHIRE ROAD



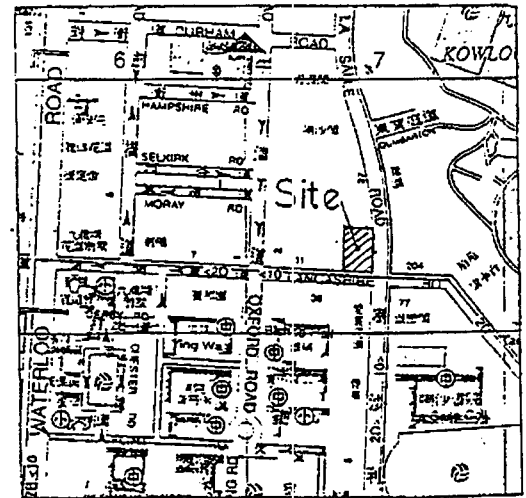
P-1

DEDICATED CORNER TO THE PUBLIC FOR THE PURPOSE OF PASSAGE

(AREA = 1.5m x 1.5m x 1/2 = 1.125m² HEIGHT = 2.4m)



Location



Scale 1:7,500

LOT COORDINATES & DIMENSIONS

Point	Bearing	Distance (m)	Northing (m)	Easting (m)
DEDICATED AREA (Area = 1.125m ²)				
G			821249.533	836789.770
D	181 54 0	1.5	821248.034	836789.720
F	273 10 11	1.5	821248.117	836788.222
G	47 32 5	2.098	821249.533	836789.770

Plan No : BK-1

Survey Sheet No : 11-NW-15A
11-NW-15B

Scale : 1:500

Date : 25 / 3 / 98



MAN-YING BA(AS)(HK), BArch(HK), RIBA, ARAIA, ARI(1st. 2), Registered Architect

1-6 JUL 1998

Plan of Dedication for Portion of Lot NKIL 4140

M/W 788037