B.D. REFERENCE NUMBER:
BD 2/2074/11

GROUND FLOOR PLAN

LEGEND
GREENERY AREAS
- LOWER GROUND FLOOR
- GROUND FLOOR
- SLOPE/GRASS PAVER
- FLAT ROOF

GREENERY CALCULATION DIAGRAM

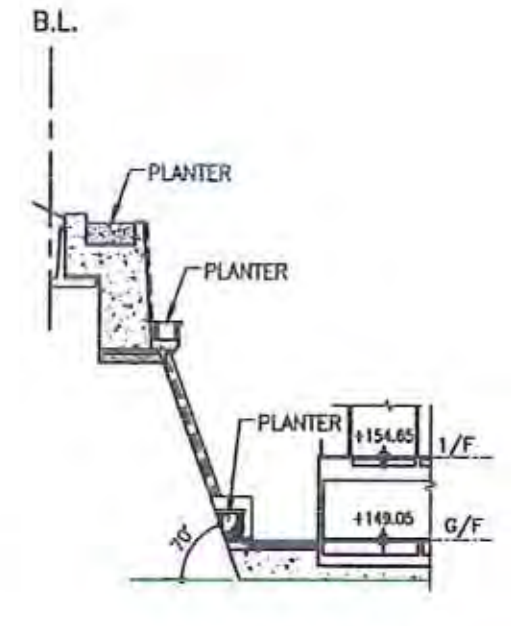

SECTOIN A
SCALE 1 : 500

∗ IRRIGATION POINT

DRAINAGE PROVISION UNDER SEPARATE SUBMISSION

LOWER GROUND FLOOR /GROUND FLOOR GREENERY CALCULATIONS

GREENERY AT PEDESTRIAN ZONE (TREES)

T1 AREA =	203.569 m²	T19 AREA =	3.447 m²	T37 AREA =	31.606 m²	~~T55 AREA =~~	~~1.080 m²~~	T73 AREA =	1.891 m²	T91 AREA =	7.639 m²	T109 AREA =	21.039 m²	T127 AREA =	3.561 m²	T145 AREA =	6.363 m²
T2 AREA =	15.127 m²	T20 AREA =	3.520 m²	T38 AREA =	10.924 m²	~~T56 AREA =~~	~~0.950 m²~~	T74 AREA =	1.891 m²	T92 AREA =	3.142 m²	~~T110 AREA =~~	~~8.365 m²~~	T128 AREA =	3.000 m²	T146 AREA =	6.108 m²
T3 AREA =	0.743 m²	T21 AREA =	141.935 m²	T39 AREA =	5.541 m²	~~T57 AREA =~~	~~5.295 m²~~	T75 AREA =	1.891 m²	T93 AREA =	3.142 m²	~~T111 AREA =~~	~~0.764 m²~~	T129 AREA =	3.000 m²	T147 AREA =	5.812 m²
T4 AREA =	5.920 m²	T22 AREA =	3.525 m²	T40 AREA =	10.919 m²	~~T58 AREA =~~	~~0.950 m²~~	T76 AREA =	1.891 m²	T94 AREA =	187.742 m²	T112 AREA =	3.861 m²	T130 AREA =	4.131 m²	~~T148 AREA =~~	~~3.056 m²~~
T5 AREA =	5.143 m²	T23 AREA =	9.476 m²	T41 AREA =	50.037 m²	~~T59 AREA =~~	~~11.978 m²~~	T77 AREA =	1.891 m²	T95 AREA =	3.142 m²	T113 AREA =	3.861 m²	T131 AREA =	3.155 m²	T155 AREA =	11.647 m²
T6 AREA =	3.815 m²	T24 AREA =	32.415 m²	T42 AREA =	22.821 m²	~~T60 AREA =~~	~~2.453 m²~~	T78 AREA =	1.891 m²	T96 AREA =	2.136 m²	T114 AREA =	21.846 m²	T132 AREA =	3.154 m²	Sub-Total =	1473.078 m²
T7 AREA =	26.379 m²	T25 AREA =	13.955 m²	T43 AREA =	6.605 m²	T61 AREA =	17.740 m²	~~T79 AREA =~~	~~2.918 m²~~	T97 AREA =	3.142 m²	~~T115 AREA =~~	~~19.819 m²~~	T133 AREA =	2.830 m²		
T8 AREA =	18.603 m²	T26 AREA =	43.194 m²	T44 AREA =	42.002 m²	T62 AREA =	2.876 m²	~~T80 AREA =~~	~~0.950 m²~~	T98 AREA =	3.142 m²	~~T116 AREA =~~	~~0.008 m²~~	T134 AREA =	1.143 m²		
~~T9 AREA =~~	~~0.819 m²~~	T27 AREA =	21.262 m²	18 X T45 AREA =	23.886 m²	T63 AREA =	4.231 m²	~~T81 AREA =~~	~~0.950 m²~~	~~T99 AREA =~~	~~109.265 m²~~	~~T117 AREA =~~	~~2.311 m²~~	T135 AREA =	3.663 m²		
~~T10 AREA =~~	~~4.331 m²~~	T28 AREA =	4.932 m²	T46 AREA =	1.891 m²	T64 AREA =	4.356 m²	~~T82 AREA =~~	~~2.907 m²~~	T100 AREA =	3.142 m²	T118 AREA =	11.092 m²	T136 AREA =	3.663 m²		
T11 AREA =	10.128 m²	T29 AREA =	5.614 m²	T47 AREA =	1.891 m²	T65 AREA =	4.517 m²	~~T83 AREA =~~	~~0.950 m²~~	T101 AREA =	3.142 m²	T119 AREA =	19.277 m²	T137 AREA =	3.632 m²		
T12 AREA =	5.915 m²	T30 AREA =	9.793 m²	T48 AREA =	1.891 m²	T66 AREA =	0.448 m²	~~T84 AREA =~~	~~20.834 m²~~	T102 AREA =	28.993 m²	T120 AREA =	3.463 m²	~~T138 AREA =~~	~~3.315 m²~~		
T13 AREA =	5.610 m²	T31 AREA =	4.155 m²	T49 AREA =	1.891 m²	T67 AREA =	2.157 m²	~~T85 AREA =~~	~~4.605 m²~~	T103 AREA =	3.142 m²	T121 AREA =	3.463 m²	T139 AREA =	81.267 m²		
~~T14 AREA =~~	~~0.848 m²~~	T32 AREA =	4.155 m²	T50 AREA =	1.891 m²	T68 AREA =	3.759 m²	T86 AREA =	5.027 m²	T104 AREA =	4.839 m²	T122 AREA =	1.063 m²	T140 AREA =	10.195 m²		
T15 AREA =	0.514 m²	T33 AREA =	4.155 m²	T51 AREA =	1.891 m²	T69 AREA =	4.517 m²	~~T87 AREA =~~	~~4.605 m²~~	T105 AREA =	5.686 m²	T123 AREA =	1.925 m²	T141 AREA =	1.695 m²		
T16 AREA =	1.680 m²	T34 AREA =	4.155 m²	T52 AREA =	4.461 m²	T70 AREA =	8.161 m²	T88 AREA =	4.296 m²	~~T106 AREA =~~	~~6.858 m²~~	T124 AREA =	2.034 m²	T142 AREA =	12.088 m²		
T17 AREA =	1.316 m²	T35 AREA =	4.155 m²	~~T53 AREA =~~	~~0.950 m²~~	T71 AREA =	2.860 m²	T89 AREA =	2.378 m²	~~T107 AREA =~~	~~1.160 m²~~	T125 AREA =	1.562 m²	T143 AREA =	8.573 m²		
~~T18 AREA =~~	~~0.949 m²~~	T36 AREA =	4.155 m²	T54 AREA =	1.936 m²	T72 AREA =	1.962 m²	T90 AREA =	3.232 m²	~~T108 AREA =~~	~~8.815 m²~~	T126 AREA =	3.000 m²	T144 AREA =	6.334 m²		

~~GREENERY AT RECREATIONAL FACILITIES FLAT ROOF GREENERY CALCULATIONS~~

~~T102 AREA = 11.392 m²~~
~~Sub-Total = 11.392 m²~~

~~TOTAL GREENERY (TREES, SHROBS, GRASS / GROUND COVER)~~
~~1459.103 + 11.392 = 1470.495 m²~~

PHASE 1 OP AREA CALCULATION

LOWER GROUND FLOOR /GROUND FLOOR GREENERY CALCULATIONS

GREENERY AT PEDESTRIAN ZONE (TREES)

PHASE 1	PHASE 2 (FINAL PHASE)
T1 TO T17 + ~~T21~~ + T26 TO T30 + T44 TO T53 + T70 TO T78 + T86 + T88 TO T92 + T155 + T19 TO T23 = 694.545 m²	~~T19~~ + T20 + T24 TO T25 + T31 TO T43 + T54 TO T69 + T93 TO T117 = 778.533 m²

LOWER GROUND FLOOR /GROUND FLOOR REQUIRE GREENERY CALCULATIONS (PHASE 1)

$= \frac{26585.470}{40439.272} \times 2097.600$

= 1378.998 m² (REQ.)

(PHASE 1) G.F.A. 26585.470	(PHASE 2 (FINAL PHASE)) G.F.A. 40439.272
REQ. GREENERY AREA 1378.998	REQ. GREENERY AREA 2097.600

~~GREENERY AT RECREATIONAL FACILITIES FLAT ROOF (GRASS PAVER)~~

~~T61 AREA = 158.320 m²~~
~~Sub-Total = 158.320 m²~~

GREENERY AT SLOPE TOE/SLOPE (GRASS PAVER)

T149 AREA =	191.470 m²
T150 AREA =	2.638 m²
T151 AREA =	164.507 m²
T152 AREA =	28.687 m²
T153 AREA =	603.354 m²
T154 AREA =	7.426 m²
Sub-Total =	998.082 m²

PHASE 1 OP AREA CALCULATION

GREENERY AT PEDESTRIAN ZONE (WATER FEATURE)

W1 AREA =	7.592 m²
W2 AREA =	9.407 m²
W3 AREA =	12.233 m²
W4 AREA =	11.067 m²
W5 AREA =	3.442 m²
W6 AREA =	11.642 m²
W7 AREA =	11.305 m²
W8 AREA =	11.612 m²
W9 AREA =	19.233 m²
W10 AREA =	12.838 m²
W11 AREA =	31.372 m²
W12 AREA =	16.679 m²
W13 AREA =	17.930 m²
W14 AREA =	45.629 m²
W15 AREA =	18.050 m²
Sub-Total =	240.031 m²

PEDESTRIAN ZONE PHASE 2(FINAL PHASE)				
GREENERY FEATURE	LOCATION	AREA	REDUCTOR FACTOR	TOTAL
WATER FEATURE	LOWER G/F & G/F	240.031	0.500	120.016
~~GRASS PAVER~~	~~RECREATIONAL FACILITIES~~	~~158.320~~	~~0.500~~	~~79.160~~
	~~SLOPE/SLOPE TOE~~	~~1203.075~~		~~1203.075~~
			TOTAL =	120.016
MAX. 30% OF THE TOTAL GREENERY AREA=2097.6x30%=629.280m²>120.016m²				

TOTAL GREENERY AREA AT PEDESTRIAN ZONE

PROVIDED GREENERY AREA AT PEDESTRIAN ZONE
=1473.078 m²
=1473.078 /10488
=1473.078 /10488 x100%
=14.045% > 10%

SITE AREA = 10488m²
MIN. SITE COVERAGE OF GREENERY = 20% OF SITE AREA
10488 x 20% = 2097.600m²

PHASING PLAN

PROVIDED TOTAL GREENERY AREA = TOTAL GREENERY AREA AT PEDESTRIAN ZONE + T149 TO T154(SLOPE) + WATER FEATURE

1473.078 m² + 120.016 m² + 998.082 m² = 2591.176 m² >2097.600m²

TOTAL GREENERY AREA AT PEDESTRIAN ZONE (PHASE 1)

ROVIDED GREENERY AREA AT PEDESTRIAN ZONE
~~= 674.577 m² + 9.617 m²~~
= 694.545 /10488
= 694.545 /10488 x100%
= 6.622 %

PEDESTRIAN ZONE (PHASE 1)				
GREENERY FEATURE	LOCATION	AREA	REDUCTOR FACTOR	TOTAL
WATER FEATURE	LOWER G/F & G/F	19.233	0.500	9.617
GRASS PAVER	~~SLOPE/SLOPE TOE~~	~~1132.617~~	~~0.500~~	~~566.309~~
			TOTAL =	9.617

PROVIDED TOTAL GREENERY AREA (PHASE 1)
694.545 m² + 998.082 m² = 1692.627 m² > 1378.998 m²

PHASE 1 OP AREA CALCULATION

NOTES
DO NOT SCALE DRAWING, FIGURED DIMENSIONS ARE TO BE FOLLOWED.
READ THIS DRAWING IN CONNECTION WITH GENERAL ARCHITECTURAL PLANS, STRUCTURAL PLANS, AND OTHER RELATED DRAWINGS, THE ARCHITECT SHALL BE NOTIFIED IMMEDIATELY OF ANY DISCREPANCY FOUND THEREIN.
COPYRIGHT OF THIS DRAWING RESERVED BY ARCHITECT.

Note: This plan has been processed on a detailed check basis under the centralized processing system as promulgated in PNAP ADM-19. The duties of the authorised person, registered structural engineer and/or registered geotechnical engineer concerned as specified under section 4(3)(b) and the provision of section 17(1)(b) of the Buildings Ordinance are ...

Plan Approved
LEE Wai-kay
Senior Building Surveyor
for BUILDING AUTHORITY
14 FEB 2018

REMARKS:
- ALL BUILDING PLAN AND CALCULATIONS ARE BASED ON BD APPROVED GBP (REV. 13)
- ALL DRAWINGS NUMBERS ARE SAME AS GBP EXCEPT THE SUFFIX OF (P1)

NO.	DATE	REVISIONS	DRAFTED	CHECKED	DESIGNED	REVIEWED
03	04/01/18	BD SUBMISSION	WT/VYW	CKL/DO	PYC	JY
02	03/11/17	BD SUBMISSION	WT/VYW	CKL/DO	PYC	JY
01	17/08/17	BD SUBMISSION	WT/VYW	CKL/DO	PYC	JY

YUEN CHEUK YIU, HKIA RIBA
Registered Architect, Authorized Person

WONG TUNG & PARTNERS LIMITED
ARCHITECTS & PLANNERS
18th Floor, Cityplaza 3, Taikoo Shing, Hong Kong
T 852-2803 9888 F 852-2513 1728 www.wongtung.com

PROJECT:
PROPOSED RESIDENTIAL DEVELOPMENT AT INLAND LOT NO. 8949
21, ~~23 & 25~~ BORRETT ROAD
HONG KONG

TITLE:
SUSTAINABLE BUILDING DESIGN ASSESSMENT– SITE COVERAGE OF GREENERY

DATE: 08/2011		SCALE: 1:400	
DRAFTED: (WT/VYW)	CHECKED: (CKL/DO)	DESIGNED: (PYC)	REVIEWED: (JY)
JOB NO. 31050	DRAWING NO. B/A10/46(P1)		REV. NO. (03)

B.D. REFERENCE NUMBER:
BD 2/2074/11

NOTES
DO NOT SCALE DRAWING, FIGURED DIMENSIONS ARE TO BE FOLLOWED.
READ THIS DRAWING IN CONNECTION WITH GENERAL ARCHITECTURAL PLANS, STRUCTURAL PLANS, AND OTHER RELATED DRAWINGS, THE ARCHITECT SHALL BE NOTIFIED IMMEDIATELY OF ANY DISCREPANCY FOUND THEREIN.
COPYRIGHT OF THIS DRAWING RESERVED BY ARCHITECT.

GROUND FLOOR PLAN

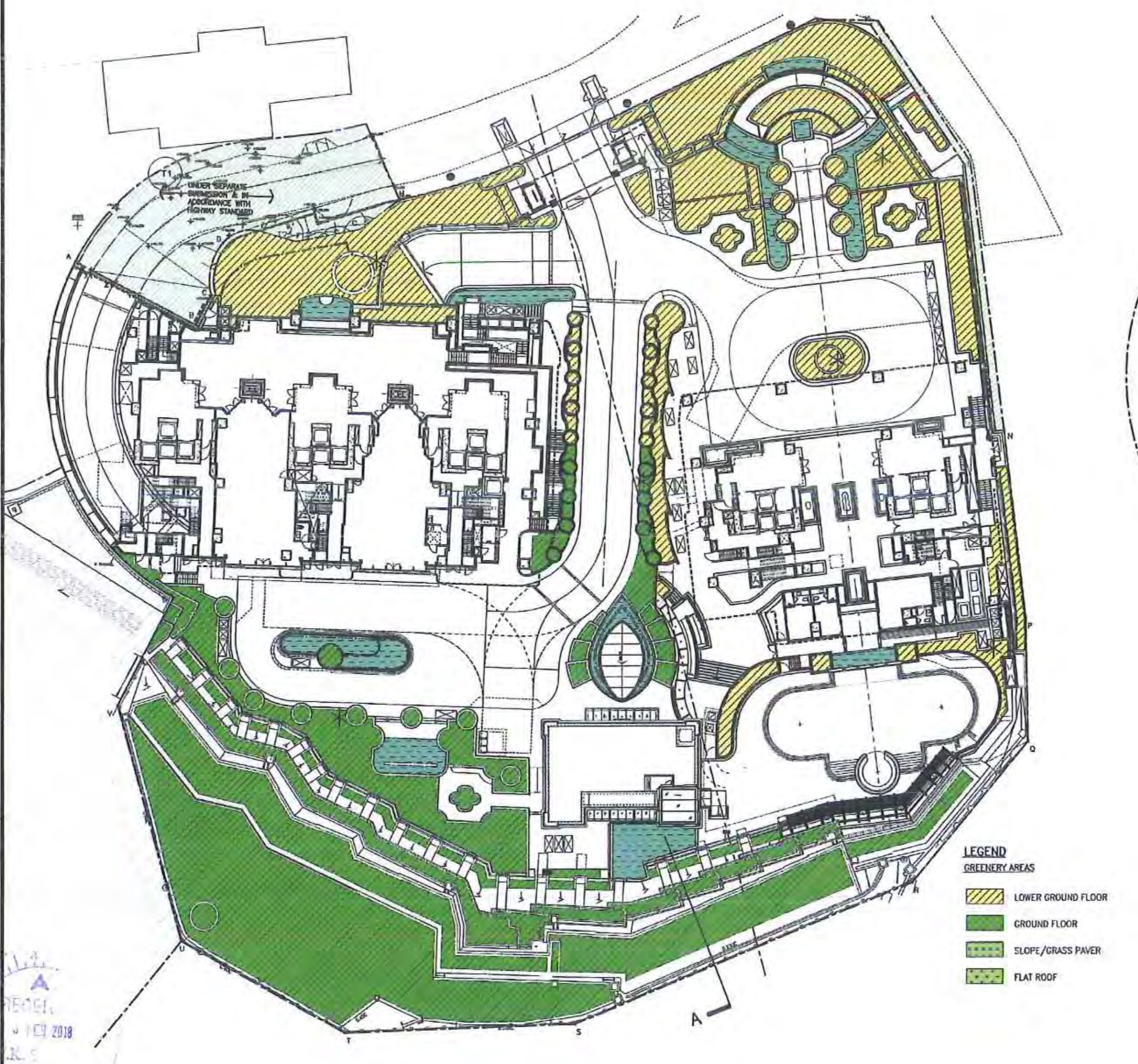

GREENERY CALCULATION DIAGRAM

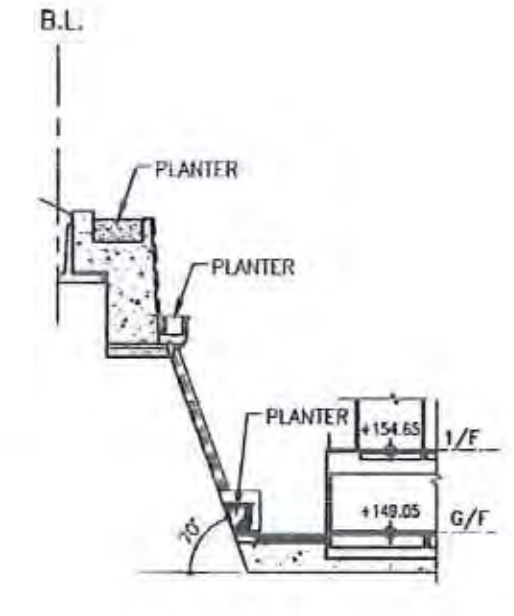

SECTOIN A
SCALE 1 : 500

✳ IRRIGATION POINT

DRAINAGE PROVISION UNDER SEPARATE SUBMISSION

LOWER GROUND FLOOR /GROUND FLOOR GREENERY CALCULATIONS

GREENERY AT PEDESTRIAN ZONE (TREES)

- T1 AREA = 203.569 m²
- T2 AREA = 15.127 m²
- T3 AREA = 0.743 m²
- T4 AREA = 5.920 m²
- T5 AREA = 5.143 m²
- T6 AREA = 3.815 m²
- T7 AREA = 26.379 m²
- T8 AREA = 18.603 m²
- ~~T9 AREA = 0.619 m²~~
- ~~T10 AREA = 1.331 m²~~
- T11 AREA = 10.128 m²
- T12 AREA = 5.915 m²
- T13 AREA = 5.610 m²
- ~~T14 AREA = 0.640 m²~~
- T15 AREA = 0.514 m²
- T16 AREA = 1.680 m²
- T17 AREA = 1.316 m²
- ~~T18 AREA = 0.945 m²~~
- T19 AREA = 3.447 m²
- T20 AREA = 3.520 m²
- T21 AREA = 141.935 m²
- T22 AREA = 3.525 m²
- T23 AREA = 9.476 m²
- T24 AREA = 32.415 m²
- T25 AREA = 13.955 m²
- T26 AREA = 43.194 m²
- T27 AREA = 21.262 m²
- T28 AREA = 4.932 m²
- T29 AREA = 5.614 m²
- T30 AREA = 9.793 m²
- T31 AREA = 4.155 m²
- T32 AREA = 4.155 m²
- T33 AREA = 4.155 m²
- T34 AREA = 4.155 m²
- T35 AREA = 4.155 m²
- T36 AREA = 4.155 m²
- T37 AREA = 31.606 m²
- T38 AREA = 10.924 m²
- T39 AREA = 5.541 m²
- T40 AREA = 10.919 m²
- T41 AREA = 50.037 m²
- T42 AREA = 22.821 m²
- T43 AREA = 6.605 m²
- T44 AREA = 42.002 m²
- 18 X T45 AREA = 23.886 m²
- T46 AREA = 1.891 m²
- T47 AREA = 1.891 m²
- T48 AREA = 1.891 m²
- T49 AREA = 1.891 m²
- T50 AREA = 1.891 m²
- T51 AREA = 1.891 m²
- T52 AREA = 4.461 m²
- ~~T53 AREA = 0.950 m²~~
- T54 AREA = 1.936 m²
- ~~T55 AREA = 1.060 m²~~
- ~~T56 AREA = 0.950 m²~~
- ~~T57 AREA = 5.295 m²~~
- ~~T58 AREA = 0.950 m²~~
- ~~T59 AREA = 11.978 m²~~
- ~~T60 AREA = 2.453 m²~~
- T61 AREA = 17.740 m²
- T62 AREA = 2.876 m²
- T63 AREA = 4.231 m²
- T64 AREA = 4.356 m²
- T65 AREA = 4.517 m²
- T66 AREA = 0.448 m²
- T67 AREA = 2.157 m²
- T68 AREA = 3.759 m²
- T69 AREA = 4.517 m²
- T70 AREA = 8.161 m²
- T71 AREA = 2.860 m²
- T72 AREA = 1.962 m²
- T73 AREA = 1.891 m²
- T74 AREA = 1.891 m²
- T75 AREA = 1.891 m²
- T76 AREA = 1.891 m²
- T77 AREA = 1.891 m²
- T78 AREA = 1.891 m²
- ~~T79 AREA = 2.818 m²~~
- ~~T80 AREA = 0.950 m²~~
- ~~T81 AREA = 0.950 m²~~
- ~~T82 AREA = 2.907 m²~~
- ~~T83 AREA = 0.950 m²~~
- ~~T84 AREA = 20.834 m²~~
- ~~T85 AREA = 4.665 m²~~
- T86 AREA = 5.027 m²
- ~~T87 AREA = 4.665 m²~~
- T88 AREA = 4.296 m²
- T89 AREA = 2.378 m²
- T90 AREA = 3.232 m²
- T91 AREA = 7.639 m²
- T92 AREA = 3.142 m²
- T93 AREA = 3.142 m²
- T94 AREA = 187.742 m²
- T95 AREA = 3.142 m²
- T96 AREA = 2.136 m²
- T97 AREA = 3.142 m²
- T98 AREA = 3.142 m²
- ~~T99 AREA = 109.205 m²~~
- T100 AREA = 3.142 m²
- T101 AREA = 3.142 m²
- T102 AREA = 28.993 m²
- T103 AREA = 3.142 m²
- T104 AREA = 4.839 m²
- T105 AREA = 5.686 m²
- ~~T106 AREA = 0.658 m²~~
- ~~T107 AREA = 1.160 m²~~
- ~~T108 AREA = 0.615 m²~~
- T109 AREA = 21.039 m²
- ~~T110 AREA = 0.363 m²~~
- ~~T111 AREA = 0.764 m²~~
- T112 AREA = 3.861 m²
- T113 AREA = 3.861 m²
- T114 AREA = 21.846 m²
- ~~T115 AREA = 19.619 m²~~
- ~~T116 AREA = 0.660 m²~~
- ~~T117 AREA = 2.311 m²~~
- T118 AREA = 11.092 m²
- T119 AREA = 19.277 m²
- T120 AREA = 3.463 m²
- T121 AREA = 3.463 m²
- T122 AREA = 1.063 m²
- T123 AREA = 1.925 m²
- T124 AREA = 2.034 m²
- T125 AREA = 1.562 m²
- T126 AREA = 3.000 m²
- T127 AREA = 3.561 m²
- T128 AREA = 3.000 m²
- T129 AREA = 3.000 m²
- T130 AREA = 4.131 m²
- T131 AREA = 3.155 m²
- T132 AREA = 3.154 m²
- T133 AREA = 2.830 m²
- T134 AREA = 1.143 m²
- T135 AREA = 3.663 m²
- T136 AREA = 3.663 m²
- T137 AREA = 3.632 m²
- ~~T138 AREA = 3.313 m²~~
- T139 AREA = 81.267 m²
- T140 AREA = 13.195 m²
- T141 AREA = 1.695 m²
- T142 AREA = 12.088 m²
- T143 AREA = 9.573 m²
- T144 AREA = 5.334 m²
- T145 AREA = 6.363 m²
- T146 AREA = 6.108 m²
- T147 AREA = 5.812 m²
- ~~T148 AREA = 3.650 m²~~
- T155 AREA = 11.647 m²

Sub-Total = 1473.078 m²

~~GREENERY AT RECREATIONAL FACILITIES FLAT ROOF GREENERY CALCULATIONS~~

~~T10 AREA = 11.392 m²~~
~~Sub-Total = 11.392 m²~~

~~TOTAL GREENERY (TREES, SHROBS, GRASS / GROUND COVER)~~
~~1459.103 + 11.392 = 1470.495 m²~~

~~GREENERY AT RECREATIONAL FACILITIES FLAT ROOF (GRASS PAVER)~~

~~F1 AREA = 158.320 m²~~
~~Sub-Total = 158.320 m²~~

GREENERY AT SLOPE TOE/SLOPE (GRASS PAVER)

- T149 AREA = 191.470 m²
- T150 AREA = 2.638 m²
- T151 AREA = 164.507 m²
- T152 AREA = 28.687 m²
- T153 AREA = 603.354 m²
- T154 AREA = 7.426 m²

Sub-Total = 998.082 m²

GREENERY AT PEDESTRIAN ZONE (WATER FEATURE)

- W1 AREA = 7.592 m²
- W2 AREA = 9.407 m²
- W3 AREA = 12.233 m²
- W4 AREA = 11.067 m²
- W5 AREA = 3.442 m²
- W6 AREA = 11.642 m²
- W7 AREA = 11.305 m²
- W8 AREA = 11.612 m²
- W9 AREA = 19.233 m²
- W10 AREA = 12.838 m²
- W11 AREA = 31.372 m²
- W12 AREA = 16.679 m²
- W13 AREA = 17.930 m²
- W14 AREA = 45.629 m²
- W15 AREA = 18.050 m²

Sub-Total = 240.031 m²

PEDESTRIAN ZONE				
GREENERY FEATURE	LOCATION	AREA	REDUCTOR FACTOR	TOTAL
WATER FEATURE	LOWER G/F & G/F	240.031	0.500	120.016
~~GRASS PAVER~~	~~RECREATIONAL FACILITIES~~	~~158.320~~	~~0.500~~	~~79.160~~
	~~SLOPE/SLOPE TOE~~	~~1263.075~~		~~1263.075~~
			TOTAL =	120.016
MAX. 30% OF THE TOTAL GREENERY AREA=2097.6x30%=629.280m²>120.016m²				

TOTAL GREENERY AREA AT PEDESTRIAN ZONE

PROVIDED GREENERY AREA AT PEDESTRIAN ZONE

=1473.078 m²
=1473.078 /10488
=1473.078 /10488 x100%
=14.045% > 10%

SITE AREA = 10488m²
MIN. SITE COVERAGE OF GREENERY = 20% OF SITE AREA
10488 x 20% = 2097.600m²

PROVIDED TOTAL GREENERY AREA = TOTAL GREENERY AREA AT PEDESTRIAN ZONE + T149 TO T154(SLOPE)

1473.078 m² + 120.016m² + 998.082m² = 2591.176m² >2097.600m²

"Statement II: The works shown on these plans are Type II works (GENERAL BUILDING WORKS) in respect of which consent is applied for the purpose of Fast Track consent application under regulation 33 of the Building (Administration) Regulations."

AMENDED PLAN

Note: This plan has been processed on a curtailed check basis under the centralized processing system as promulgated in PNAP ADM-19. The duties of the authorized person, registered structural engineer and/or registered geotechnical engineer concerned as specified under section 4(3)(a) and the provisions of section 17 of the Buildings Ordinance are particularly relevant to the above.

Plan Approved
LEE Wai-kay
Senior Building Surveyor
for BUILDING AUTHORITY
14 FEB 2018

NO.	DATE	REVISIONS	DRAFTED	CHECKED	DESIGNED	REVIEWED
14	12/01/18	AMENDMENT			PYC	JY
13	28/08/17	AMENDMENT			PYC	JY
12	02/06/17	AMENDMENT			PYC	JY
11	30/12/16	AMENDMENT			PYC	JY
10	19/07/16	AMENDMENT			PYC	JY
09	08/12/15	AMENDMENT			PYC	JY
08	25/06/15	AMENDMENT			PYC	JY
07	20/01/15	AMENDMENT			PYC	JY
06	30/06/14	AMENDMENT			PYC	JY
05	26/06/13	GENERAL REVISION			PYC	JY
04b	15/03/13	GENERAL REVISION			PYC	JY
04	14/12/12	BD SUBMISSION			PYC	JY
03	12/10/12	BD SUBMISSION			PYC	JY
02	17/4/12	BD SUBMISSION			PYC	JY
01	1/2/12	BD SUBMISSION			PYC	JY
00	9/9/11	BD SUBMISSION			PYC	JY

YUEN CHEUK YIU, HKIA RIBA
Registered Architect, Authorized Person
WONG TUNG & PARTNERS LIMITED
ARCHITECTS & PLANNERS
18th Floor, Cityplaza 3, Taikoo Shing, Hong Kong
T 852-2803 9898 F 852-2513 1728 www.wongtung.com

PROJECT:
PROPOSED RESIDENTIAL DEVELOPMENT AT INLAND LOT NO. 8949
21, ~~23 & 25~~ BORRETT ROAD
HONG KONG

TITLE:
SUSTAINABLE BUILDING DESIGN ASSESSMENT– SITE COVERAGE OF GREENERY

DATE: 08/2011	SCALE: 1:400		
DRAFTED: (WYT/VYW)	CHECKED: (CXL/DD)	DESIGNED: (PYC)	REVIEWED: (JY)
JOB NO. 31050	DRAWING NO. B/A10/46		REV. NO. (14)

R:\031050\Drawing\CURRENT\CDF\REV14\20180205_BD Submission (Additional)\B104614.dwg