

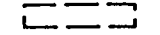






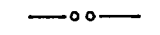





LEGEND:

-  RAILWAY PROTECTION BOUNDARY (BOUNDARY OF AREA NUMBER 3 OF THE SCHEDULED AREAS)
-  MTR STATION ABOVE GROUND ENTRANCES
-  MTR UNDERGROUND STRUCTURES/TUNNELS
-  MTR VENTILATION SHAFTS
-  MTR ABOVE GROUND STRUCTURES/VIADUCTS
-  LINE DRAINAGE SUMP
-  ABANDONED ACCESS ADIT & SHAFT
-  STRUCTURES LESS THAN 3m BELOW GROUND
-  WELL WATER FEED SYSTEM
-  MTR COOLING WATER MAINS
-  DRAINAGE
-  WATER PIPE
-  RAILWAY FENCE TYPE F1



MA WAN SEA CHANNEL

TAI LUNG

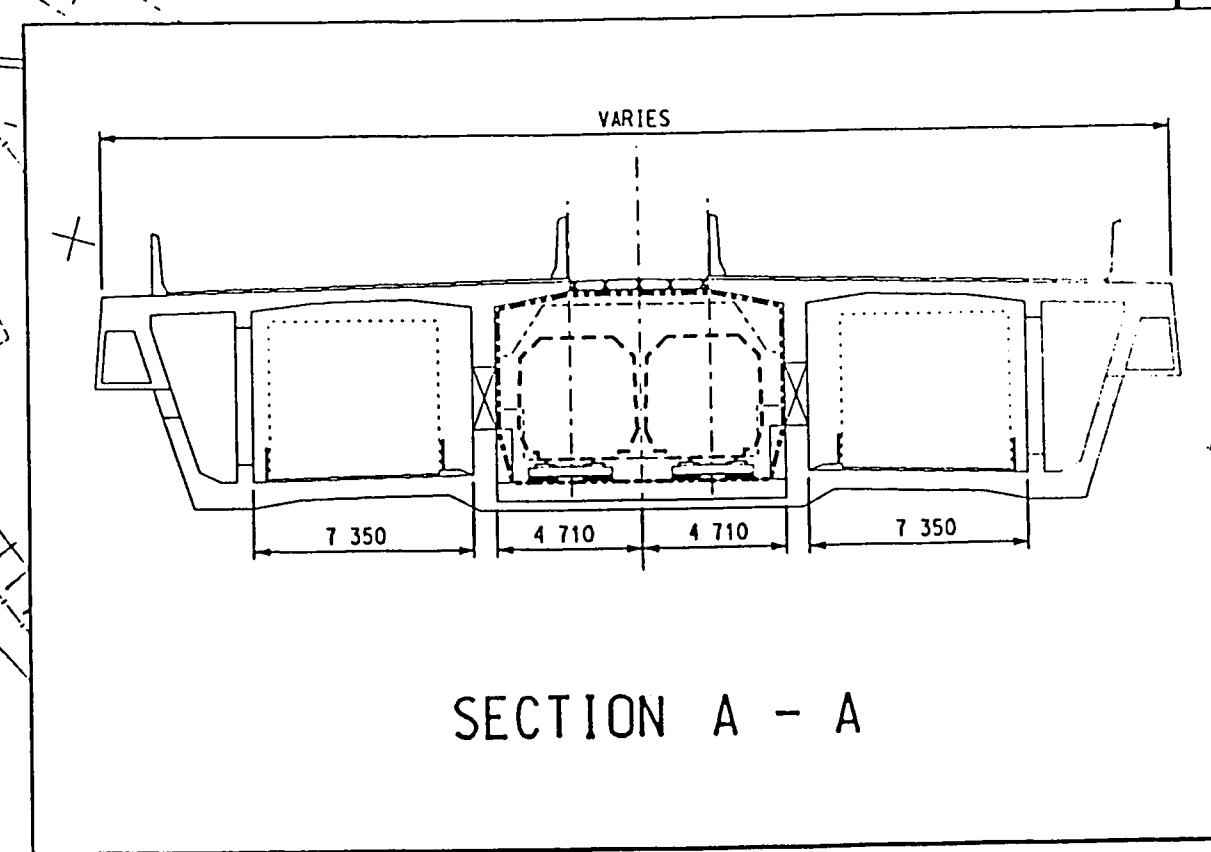
LAU FA TSUEN

MA WAN VIADUCT

MA WAN

SEW/BR/RAIN ON 300 ESES

SEE DRG NO. MTR/RP/133



AREA NUMBER 3 OF THE SCHEDULED AREAS

Signed: *Bowen Leung*
 (Bowen Leung)
 Secretary for Planning, Environment and Lands
RAILWAY PROTECTION PLAN
 LANTAU FIXED CROSSING TO YAM O

Dated: 29 June 1998

FIFTH SCHEDULE BUILDINGS ORDINANCE (CAP. 123)	SCALE 1 : 1000	DRAWING NO. MTR/RP/134
	DATE JAN 1998	MTR CAD REFERENCE NO. RP_108.DGN