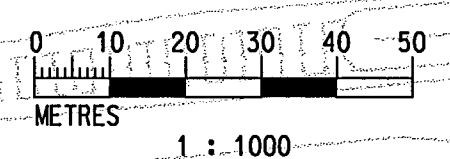
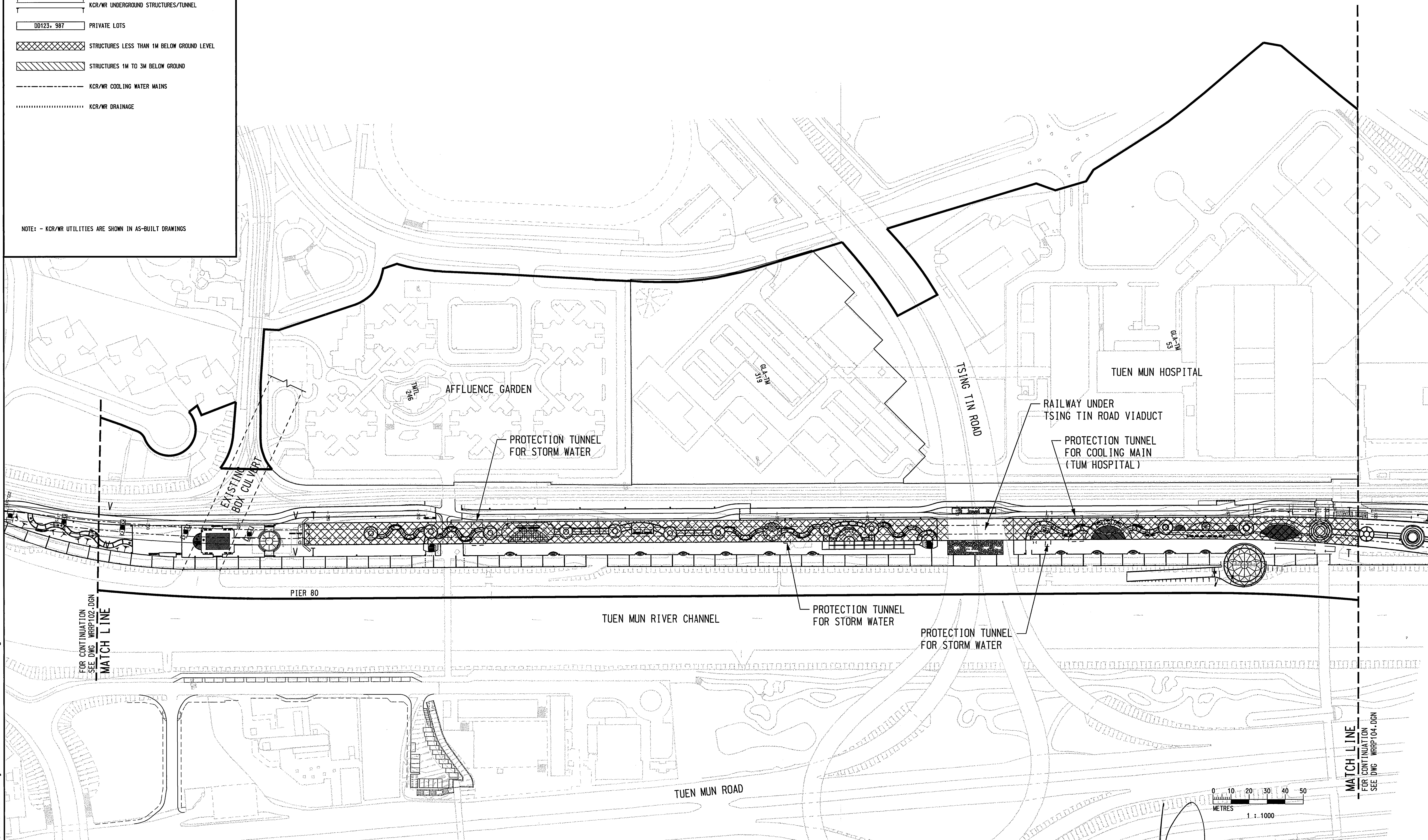


**LEGEND :**

	RAILWAY PROTECTION BOUNDARY
	KCR/MR ABOVE GROUND STATION AND DEPOT
	KCR/MR UNDERGROUND STATION
	KCR/MR ABOVE GROUND STRUCTURES/VIADUCTS
	KCR/MR UNDERGROUND STRUCTURES/TUNNEL
	PRIVATE LOTS
	STRUCTURES LESS THAN 1M BELOW GROUND LEVEL
	STRUCTURES 1M TO 3M BELOW GROUND
	KCR/MR COOLING WATER MAINS
	KCR/MR DRAINAGE

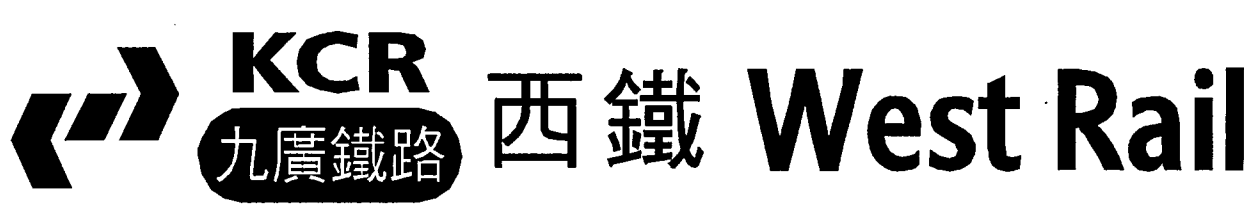
NOTE: - KCR/MR UTILITIES ARE SHOWN IN AS-BUILT DRAWINGS



User:Workspace c:\cad\_apps\mstru\Workspace\users\example\uf, User:Ref c:\cad\_apps\mstru\Workspace\projects\pof  
 PRINTED BY: A45098 02/06/03 06:03:56 PM  
 FILENAME: h:\cad\w\_r\_dwg\PRJ\_WIDE\Railway Protection\Government\WRRP103.dgn

REV	DATE	BY	SUB	APP	DESCRIPTION
02	JUN2003	SN	ADM	LSC	SECOND ISSUE
08	NOV2002	SN	ADM	LSC	FIRST ISSUE


DESIGNED BY	SN
DRAWN BY	M. K. CHUNG
CHECKED BY	ADM
IN CHARGE	LSC
DATE	



AREA NUMBER 3 OF THE SCHEDULED AREAS  
 FIFTH SCHEDULE  
 BUILDINGS ORDINANCE (CAP.123)

RAILWAY LINES OF THE  
 KOWLOON - CANTON RAILWAY CORPORATION  
 - WEST RAIL (PHASE I)  
 RAILWAY PROTECTION PLAN

Signed:   
 (Michael M Y SUEN)  
 Secretary for Housing, Planning and Lands  
 Date: 6 JUN 2003



CADD FILE NO	WRRP103.DGN	CADD DATE	29JUL2002
SCALE	1:1000 @ A1		
DRAWING NUMBER	KCR/WR/103		
SHEET NO	3	STAGE CODE	REV 1