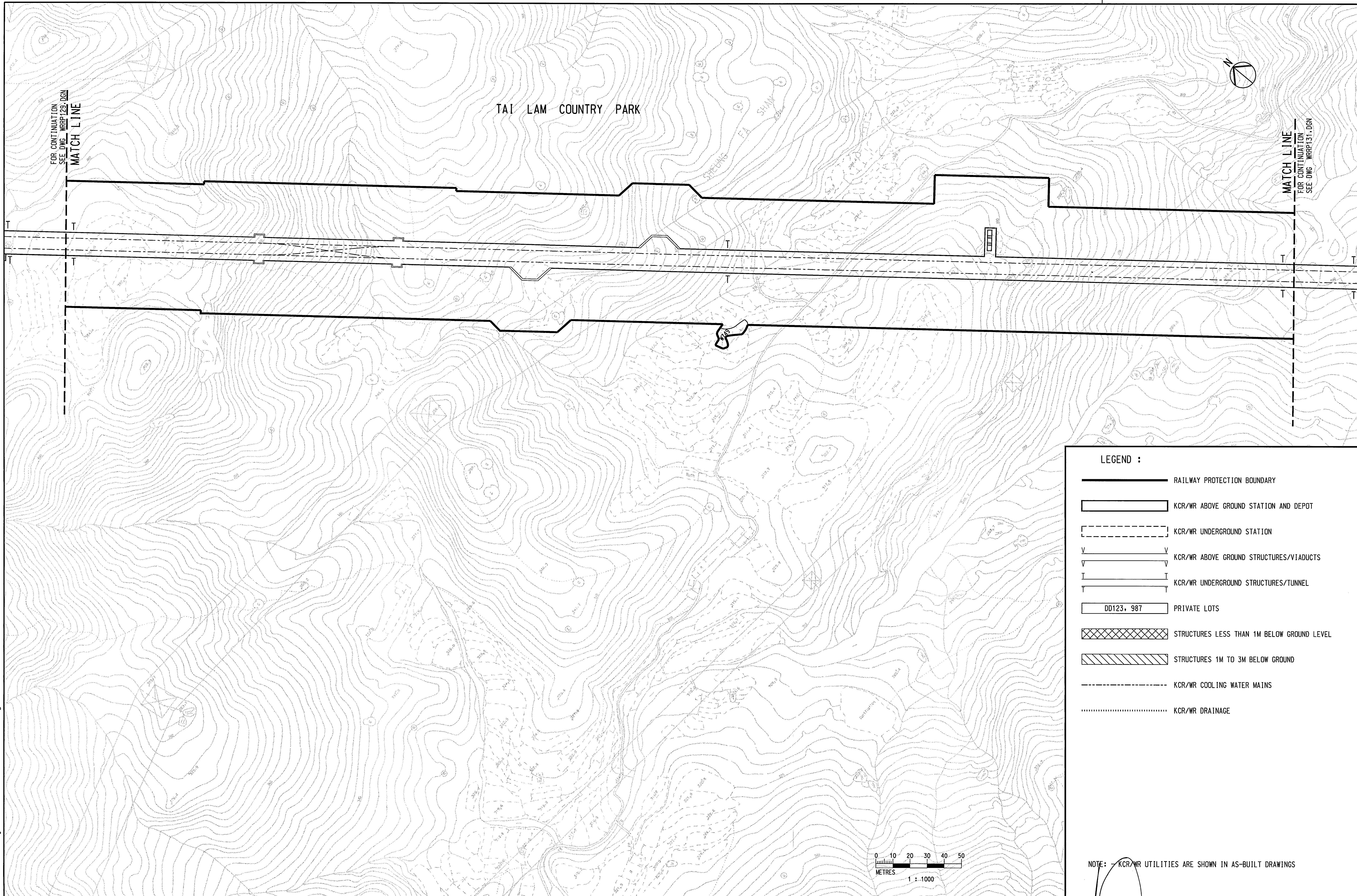
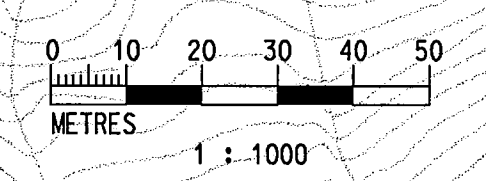


User: workspace c:\cad_apps\mstrnu\workspace\users\example\lucf, UserRef: c:\cad_apps\mstrnu\workspace\projects\pcrf
 PRINTED BY: A450188 02/06/03 04:25:07 PM
 FILENAME: I:\Cadd\W_R_DWG\PRJ_WIDE\Railway Protection\WRRP130.dgn



LEGEND :

	RAILWAY PROTECTION BOUNDARY
	KCR/WR ABOVE GROUND STATION AND DEPOT
	KCR/WR UNDERGROUND STATION
	KCR/WR ABOVE GROUND STRUCTURES/VIADUCTS
	KCR/WR UNDERGROUND STRUCTURES/TUNNEL
	PRIVATE LOTS
	STRUCTURES LESS THAN 1M BELOW GROUND LEVEL
	STRUCTURES 1M TO 3M BELOW GROUND
	KCR/WR COOLING WATER MAINS
	KCR/WR DRAINAGE



NOTE: KCR/WR UTILITIES ARE SHOWN IN AS-BUILT DRAWINGS


REV	DATE	BY	SUB	APP	DESCRIPTION
△	02JUN2003	SN	ADM	LSC	SECOND ISSUE
△	08NOV2002	SN	ADM	LSC	FIRST ISSUE

DESIGNED BY	SN
DRAWN BY	M. K. CHUNG
CHECKED BY	ADM
IN CHARGE	LSC
DATE	



AREA NUMBER 3 OF THE SCHEDULED AREAS
 FIFTH SCHEDULE
 BUILDINGS ORDINANCE (CAP.123)
 RAILWAY LINES OF THE
 KOWLOON - CANTON RAILWAY CORPORATION
 - WEST RAIL (PHASE I)
 RAILWAY PROTECTION PLAN

Signed:
 (Michael M Y SUEN)
 Secretary for Housing, Planning and Lands
 Date: 6 JUN 2003



CADD FILE NO	WRRP130.DGN	CADD DATE	29JUL2002
SCALE	1:1000 @ A1		
DRAWING NUMBER	KCR/WR/RP/130		
SHEET NO	30	STAGE CODE	REV
			1