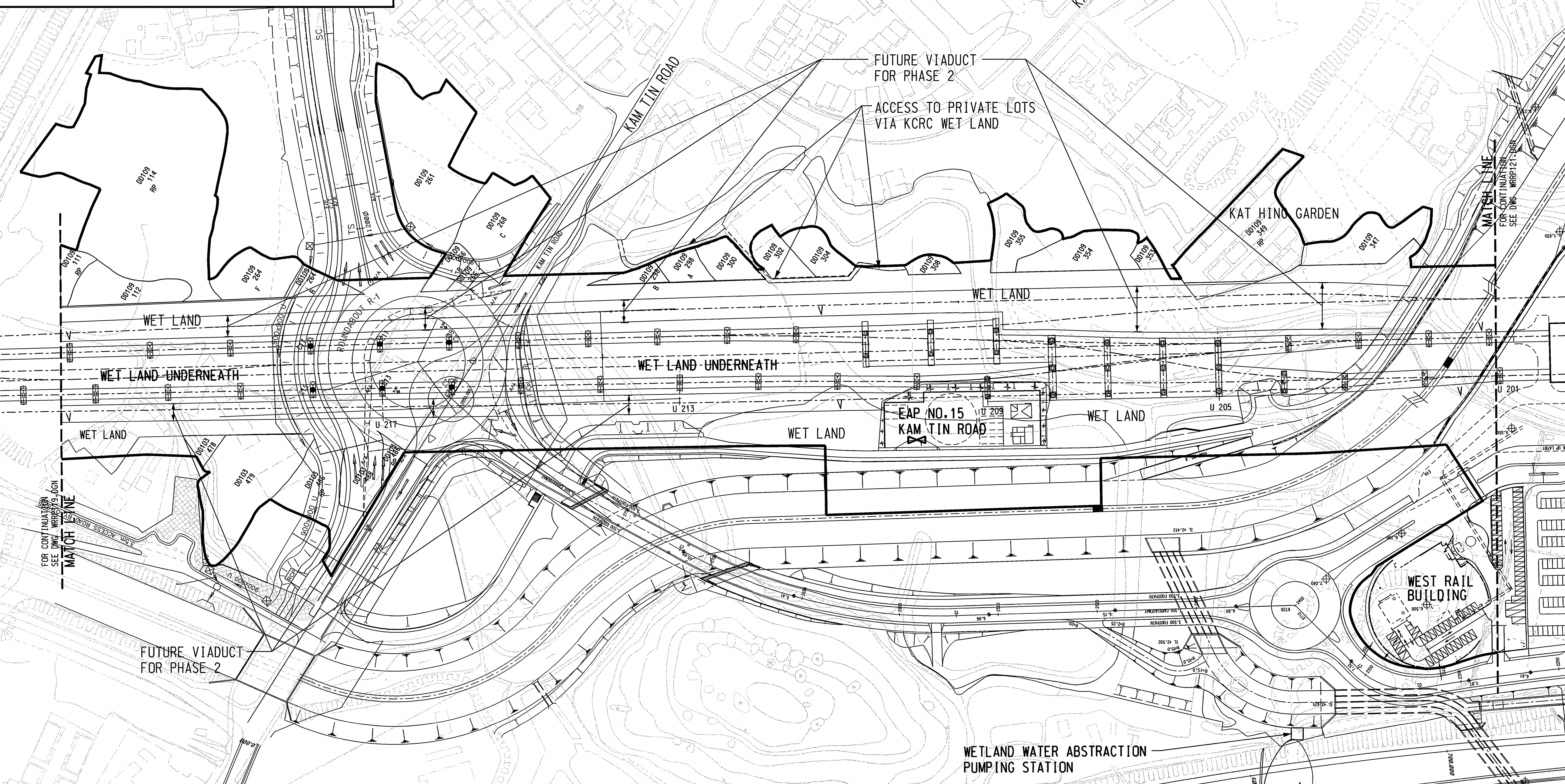
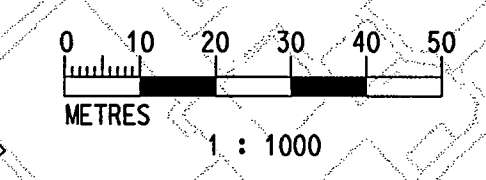


User:WorkSpace c:\cad_apps\mstrnu\workspace\users\example\jcf\UserRef c:\cad_apps\mstrnu\workspace\projects\pdf
 PRINTED BY: AA50198 03/06/03 11:35:27 AM
 FILENAME: I:\Cad\W_R_DWG\PRJ_WIDE\Railway Protection\Government\WRRP120.dgn

LEGEND :

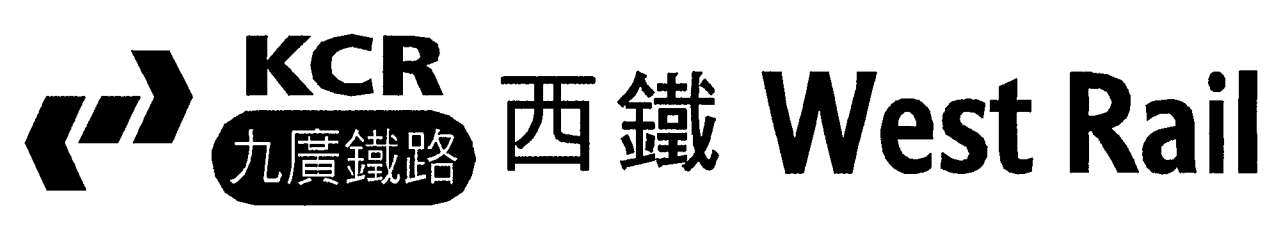
- RAILWAY PROTECTION BOUNDARY
- KCR/MR ABOVE GROUND STATION AND DEPOT
- KCR/MR UNDERGROUND STATION
- KCR/MR ABOVE GROUND STRUCTURES/VIADUCTS
- KCR/MR UNDERGROUND STRUCTURES/TUNNEL
- PRIVATE LOTS
- DD123 - 987
- STRUCTURES LESS THAN 1M BELOW GROUND LEVEL
- STRUCTURES 1M TO 3M BELOW GROUND
- KCR/MR COOLING WATER MAINS
- KCR/MR DRAINAGE

NOTE: - KCR/MR UTILITIES ARE SHOWN IN AS-BUILT DRAWINGS



REV	DATE	BY	SUB	APP	DESCRIPTION
02	JUN2003	SN	ADM	LSC	SECOND ISSUE
08	NOV2002	SN	ADM	LSC	FIRST ISSUE

DESIGNED BY
SN
 DRAWN BY
M K CHUNG
 CHECKED BY
ADM
 IN CHARGE
LSC
 DATE



AREA NUMBER 3 OF THE SCHEDULED AREAS
 FIFTH SCHEDULE
 BUILDINGS ORDINANCE (CAP.123)
 RAILWAY LINES OF THE
 KOWLOON - CANTON RAILWAY CORPORATION
 - WEST RAIL (PHASE 1)
 RAILWAY PROTECTION PLAN

Signed: *[Signature]*
 (Michael M Y SUEN)
 Secretary for Housing, Planning and Lands
 Date: 6 JUN 2003



CADD FILE NO WRRP120.DGN	CADD DATE 29JUL2002
SCALE 1:1000 @ A1	DRAWING NUMBER KCR/WR/RP/120
SHEET NO 20	STAGE CODE REV 1