


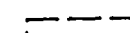





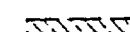
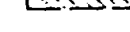
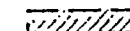

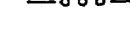


LEGEND:

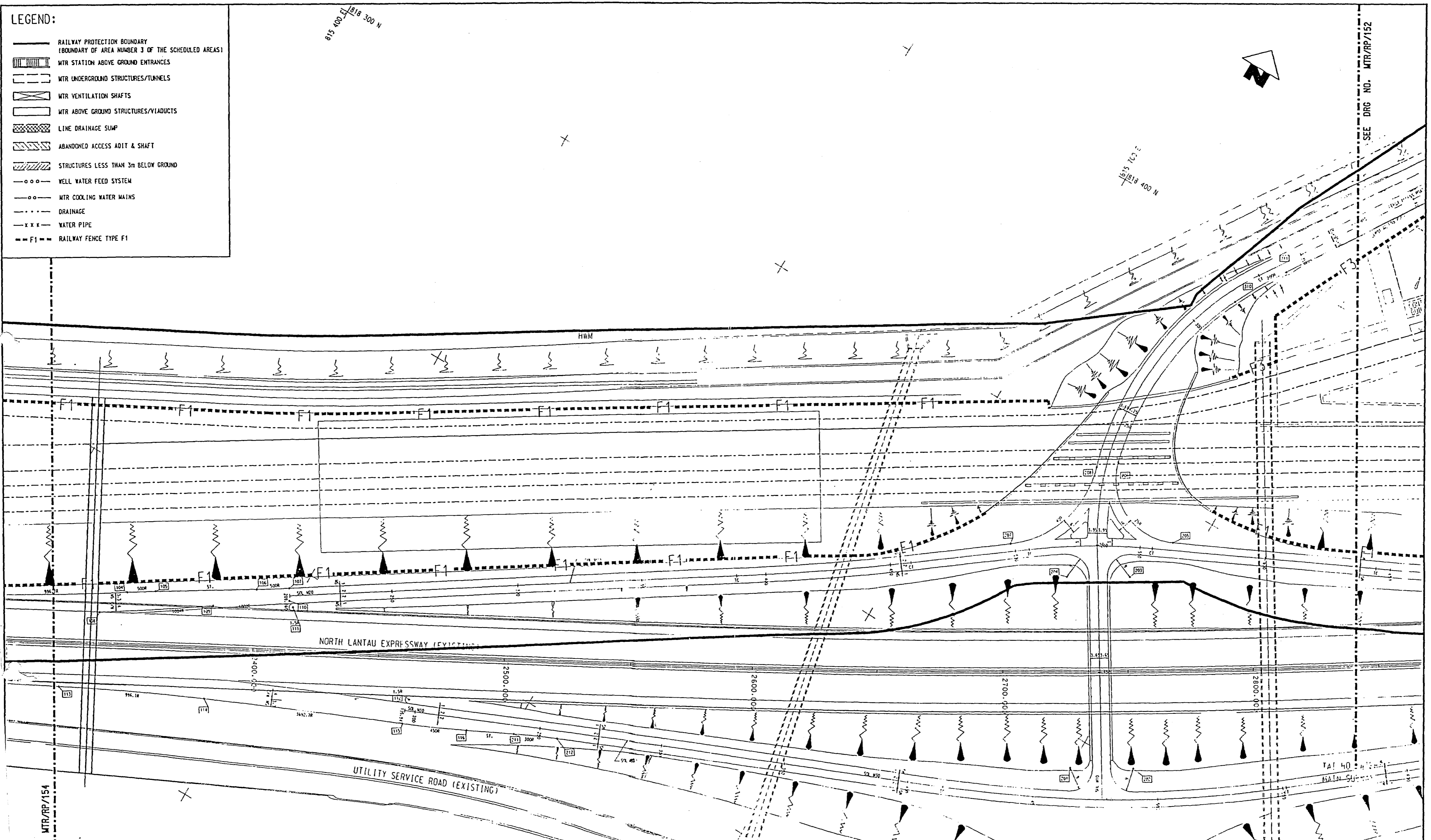
-  RAILWAY PROTECTION BOUNDARY
-  BOUNDARY OF AREA NUMBER 3 OF THE SCHEDULED AREAS
-  MTR STATION ABOVE GROUND ENTRANCES
-  MTR UNDERGROUND STRUCTURES/TUNNELS
-  MTR VENTILATION SHAFTS
-  MTR ABOVE GROUND STRUCTURES/VIADUCTS
-  LINE DRAINAGE SUMP
-  ABANDONED ACCESS ADIT & SHAFT
-  STRUCTURES LESS THAN 3m BELOW GROUND
-  WELL WATER FEED SYSTEM
-  MTR COOLING WATER MAINS
-  DRAINAGE
-  WATER PIPE
-  RAILWAY FENCE TYPE F1

815 400 E
818 300 N

815 400 E
818 400 N

SEE DRG NO. MTR/RP/152

SEE DRG NO. MTR/RP/154



AREA NUMBER 3 OF THE SCHEDULED AREAS

Signature
 Signed: (Bowen Leung) Secretary for Planning,
 Environment and Lands
 SIU HO WAN TO TUNG CHUNG
 Dated: 29 June 1998

FIFTH SCHEDULE BUILDINGS ORDINANCE (CAP. 123)	SCALE 1 : 1000	DRAWING NO. MTR/RP/153
	DATE JAN 1998	MTR C/O REFERENCE NO. RP-127.00N