
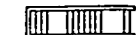
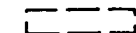



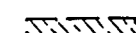

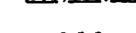


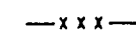
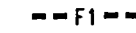
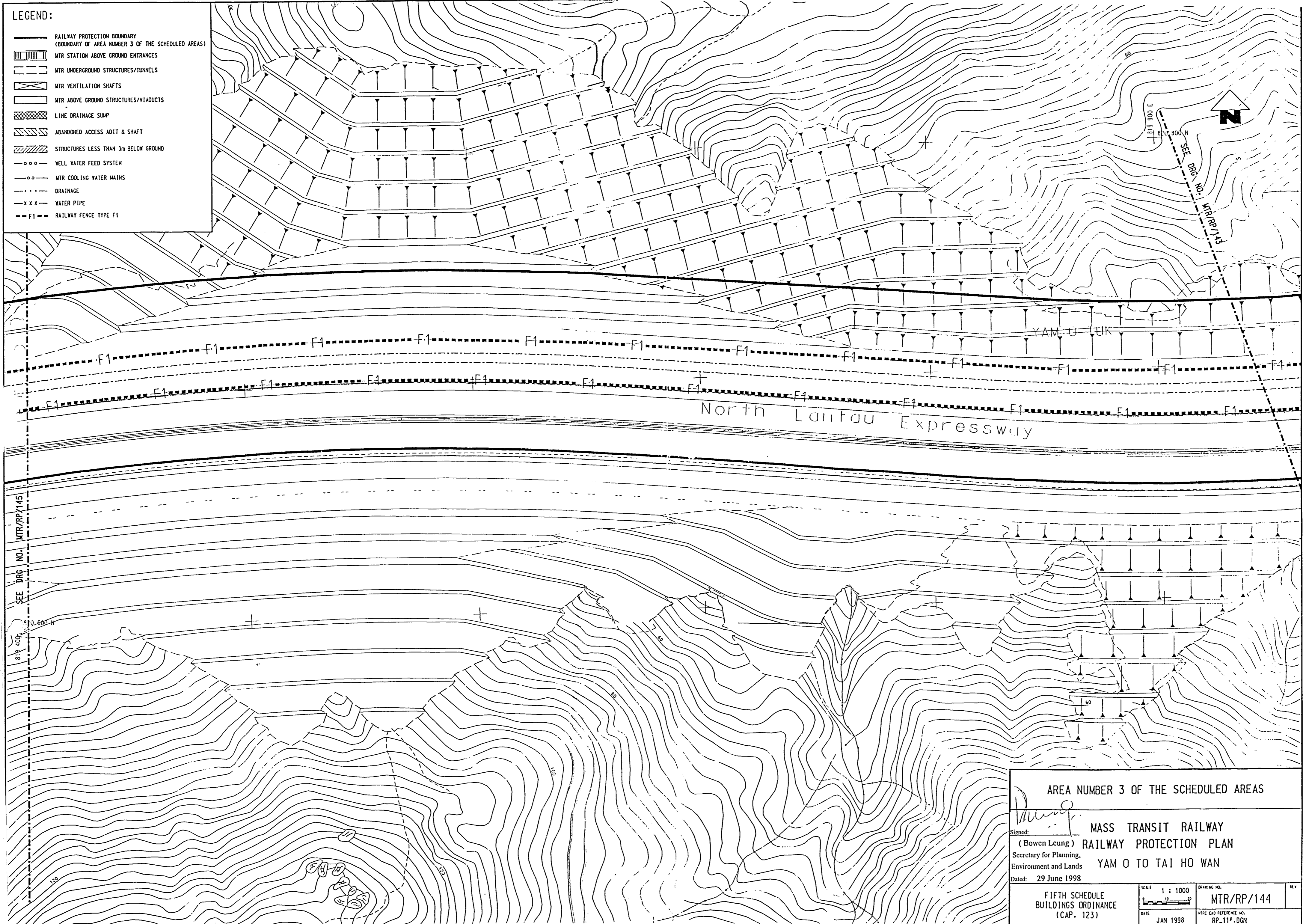


LEGEND:

-  RAILWAY PROTECTION BOUNDARY (BOUNDARY OF AREA NUMBER 3 OF THE SCHEDULED AREAS)
-  MTR STATION ABOVE GROUND ENTRANCES
-  MTR UNDERGROUND STRUCTURES/TUNNELS
-  MTR VENTILATION SHAFTS
-  MTR ABOVE GROUND STRUCTURES/VIADUCTS
-  LINE DRAINAGE SLUMP
-  ABANDONED ACCESS ADIT & SHAFT
-  STRUCTURES LESS THAN 3m BELOW GROUND
-  WELL WATER FEED SYSTEM
-  MTR COOLING WATER MAINS
-  DRAINAGE
-  WATER PIPE
-  RAILWAY FENCE TYPE F1



AREA NUMBER 3 OF THE SCHEDULED AREAS

Signed: *[Signature]*
 (Bowen Leung) MASS TRANSIT RAILWAY
 SECRETARY FOR PLANNING, RAILWAY PROTECTION PLAN
 Environment and Lands YAM O TO TAI HO WAN
 Dated: 29 June 1998

FIFTH SCHEDULE BUILDINGS ORDINANCE (CAP. 123)	SCALE 1 : 1000	DRAWING NO. MTR/RP/144
	DATE JAN 1998	MTR CAD REFERENCE NO. RP-112.DGN