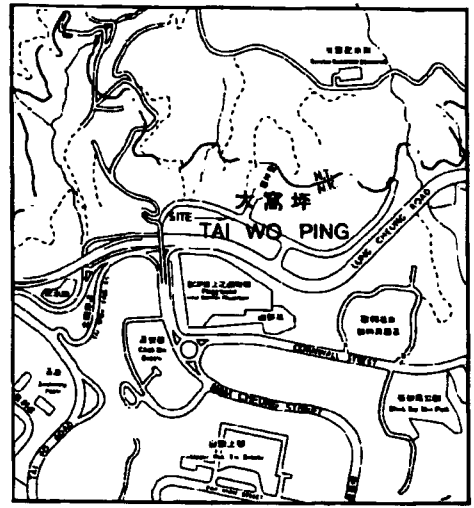




LOCATION



SCALE 1:12 500

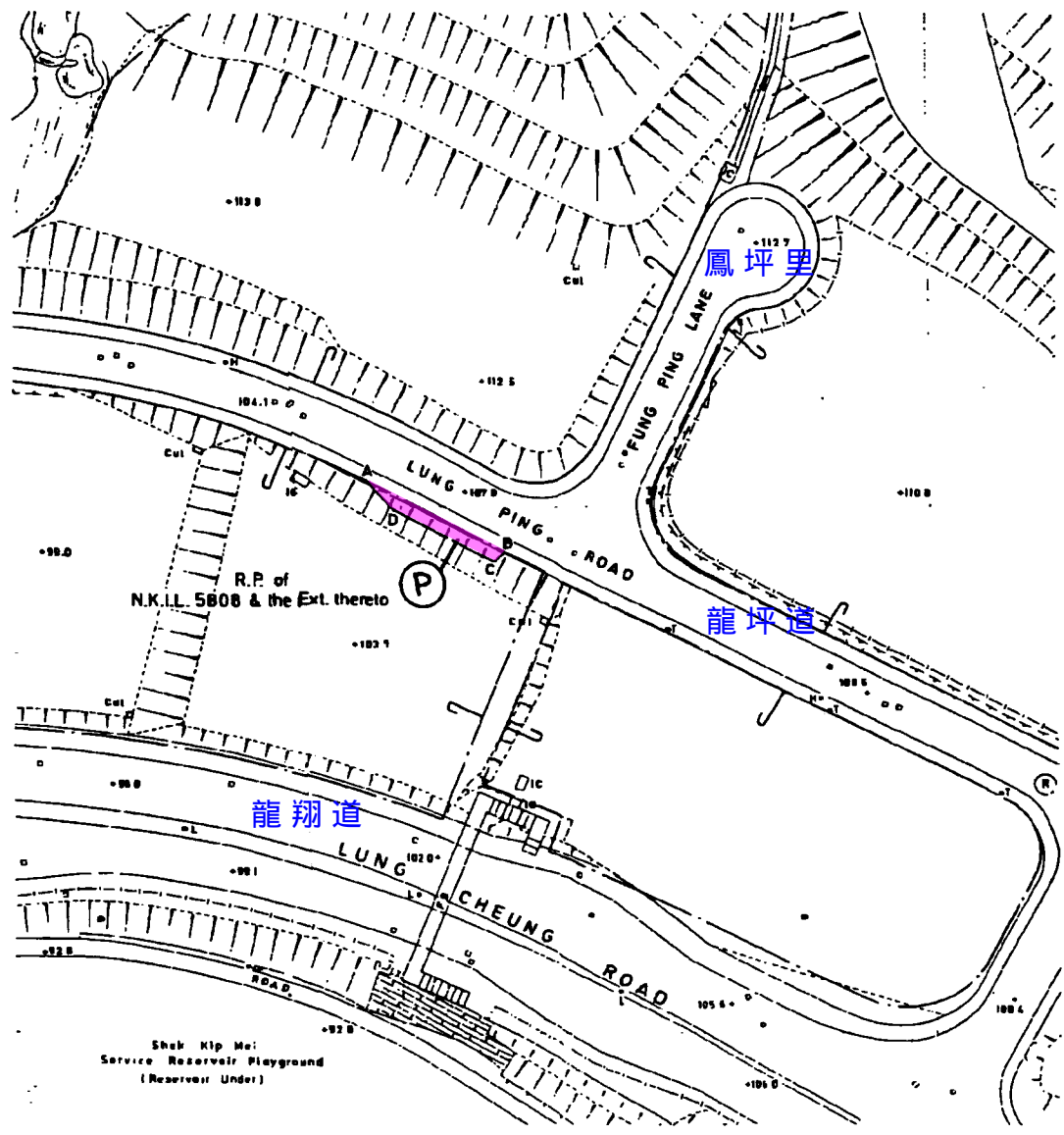
SIDE	DISTANCE IN METRES	BEARING	Pl.	CORNER MARKED BY
A B	30.00	118 35 30		
B C	2.64	225 00 00		
C D	21.65	296 35 30		
D A	7.92	315 00 00		

(Sd.)
For and on behalf of
[Signature]

(Sd.)
For and on behalf of the
Government of Hong Kong.

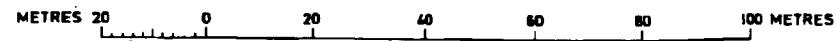
Agreement No. of No. 3494574

Beacon Heights, Lung Ping
Road, Kowloon
畢架山花園, 龍坪道



COLOURED PINK AREA 64.5 SQUARE METRES (ABOUT)

SCALE 1:1 000



Survey Approved by
[Signature]
(Y. K. MA)
District Land Surveyor 17/3/86
District Survey Office, Kowloon
Lands Department

THE DEDICATION OF
PORTION OF REMAINING PORTION OF
N.K.I.L. 5808 & THE EXTENSION THERETO
AT GROUND LEVEL FOR LAY-BY PROVISION

File Ref. No. () in LND 14/KPA/79
Survey Sheet No. 11-NW-9A B
Layout Plan No. D/K4/1
Engineering Drg. No. P & T Architects and Engineers HK
Job No. 1457 of
PLAN No. NK 6208a - DF