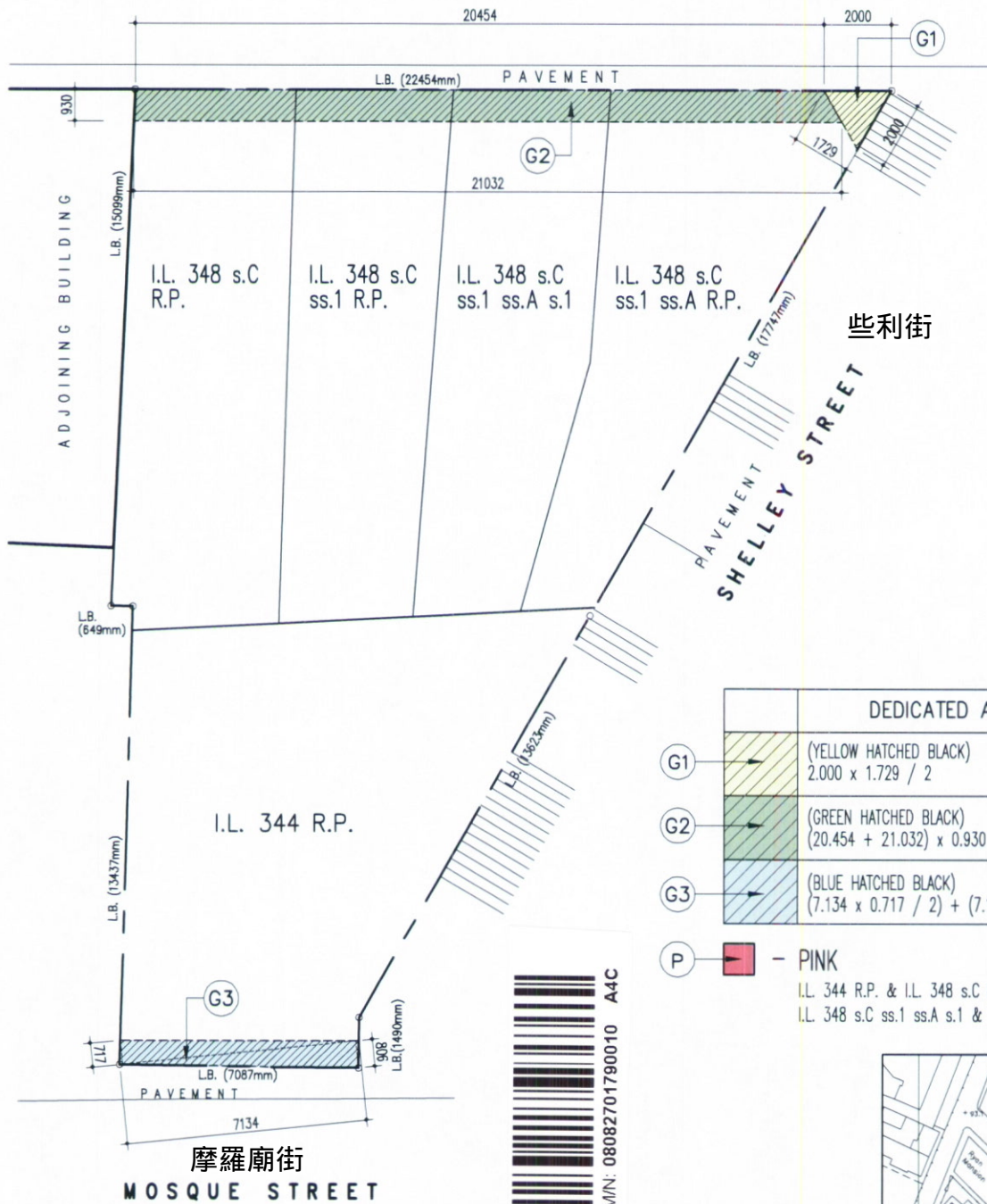


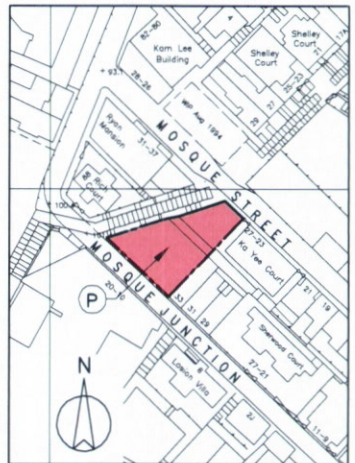
摩羅廟交加街
MOSQUE JUNCTION



DEDICATED AREAS	
G1	(YELLOW HATCHED BLACK) 2.000 x 1.729 / 2 = 1.729 m ²
G2	(GREEN HATCHED BLACK) (20.454 + 21.032) x 0.930 / 2 = 19.291 m ²
G3	(BLUE HATCHED BLACK) (7.134 x 0.717 / 2) + (7.134 x 0.806 / 2) = 5.433 m ²

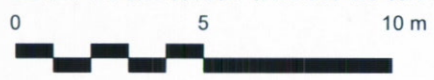
P - PINK
I.L. 344 R.P. & I.L. 348 s.C R.P., I.L. 348 s.C ss.1 R.P.,
I.L. 348 s.C ss.1 ss.A s.1 & I.L. 348 s.C ss.1 ss.A R.P.

註冊摘要編號 MN: 08082701790010 A4C



SITE PLAN 1:2500

38 SHELLEY STREET, CENTRAL, HONG KONG
I.L. 344 R.P. & I.L. 348 s.C R.P., I.L. 348 s.C ss.1 R.P.,
I.L. 348 s.C ss.1 ss.A s.1 & I.L. 348 s.C ss.1 ss.A R.P.



Handwritten signature

Henry C. L. Lal, H.K.I.A., R.I.B.A.
Authorized Person - Architect