



For and on behalf of the
Government of Hong Kong

Anthony Gordon Eason
the Director of Buildings
and Lands

DEDICATION PLAN

TOTAL DEDICATED AREA:
= $2.618 \text{ m}^2 + 10.6085 \text{ m}^2$
= 13.2265 m^2

AGREED BY OWNER:

For and on behalf of
SAFER INVESTMENT LIMITED

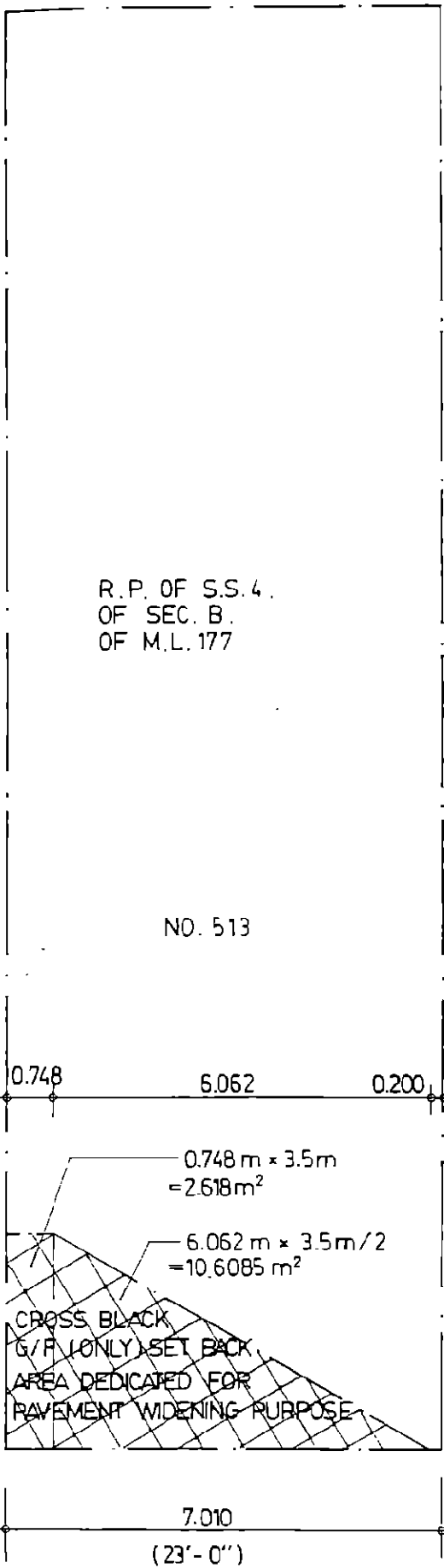
Authorized Signature(s)

皇后大道西513號
513 Queen's Rd West

19.8276

23.3276

3.500



R.P. OF S.S. 4.
OF SEC. B.
OF M.L. 177

NO. 515

NO. 513

0.748

6.062

0.200

$0.748 \text{ m} \times 3.5 \text{ m}$
 $= 2.618 \text{ m}^2$

$6.062 \text{ m} \times 3.5 \text{ m} / 2$
 $= 10.6085 \text{ m}^2$

CROSS BLACK
G/F (ONLY) SET BACK
AREA DEDICATED FOR
PAVEMENT WIDENING PURPOSE

7.010

(23' - 0'')

皇后大道西

QUEEN'S ROAD WEST NO. 513

Annexure to Memorial No. **5073591**

JOSHUA YUE-PONG CHEUNG
AUTHORISED PERSON (ARCHITECT)

Annexure to Memorial No. 5073591



R.P. OF SEC. B
OF M.L. 177

For and on behalf of the
Government of Hong Kong

Anthony Gordon Eason
the Director of Buildings and Lands

DEDICATION
PLAN

19.8276

23.3276

NO. 517

NO. 515

NO. 513

TOTAL DEDICATED AREA :
= 24.535 m²

7.010
(23'-0")

AGREED BY OWNER :

For and on behalf of
SAFIR INVESTMENT LIMITED

Authorized Signatory(s)

CROSS BLACK
G/F (ONLY) SET BACK
AREA DEDICATED FOR
PAVEMENT WIDENING PURPOSE
 $3.5 \text{ m} \times 7.010 \text{ m} = 24.535 \text{ m}^2$

3.500

S.S. 6 OF SEC. B
OF M.L. 177

皇后大道西513號
513 Queen's Rd West

2.604

2.648

7.010

QUEEN'S ROAD WEST NO. 515
皇后大道西

JOSHUA YUE-PONG CHEUNG
AUTHORISED PERSON (ARCHITECT) 2



For and on behalf of the
Government of Hong Kong

Anthony Gordon Eason
the Director of Buildings and
Lands

**DEDICATION
PLAN**

R.P. OF S.S.3
OF SEC. B
OF M.L.177

19.8276

23.3276

NO.519

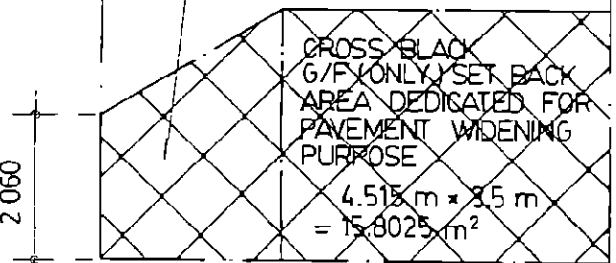
NO.517

NO.515

TOTAL DEDICATED AREA :
= 15.8025 m² + 6.9361 m²
= 22.7386 m²

$(2.06 \text{ m} + 3.5 \text{ m}) \times 2.495 / 2$
 $= 6.9361 \text{ m}^2$

2.060



CROSS-BLACK
G/F (ONLY) SET BACK
AREA DEDICATED FOR
PAVEMENT WIDENING
PURPOSE

$4.515 \text{ m} \times 3.5 \text{ m}$
 $= 15.8025 \text{ m}^2$

3.500

2.495

4.515

7.010

(23'-0")

皇后大道西

QUEEN'S ROAD WEST NO. 517

AGREED BY OWNER :

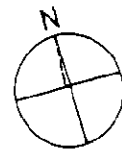
For and on behalf of
SAFER INVESTMENT

Authorized Signatory(s)

皇后大道西513號
513 Queen's Rd West

Annexure to Memorial No. **5073591**

JOSHUA YUE-PONG CHEUNG
AUTHORISED PERSON (ARCHITECT)



For and on behalf of the
Government of Hong Kong

[Signature]
Anthony Gordon Eason
the Director of Buildings
and Lands

DEDICATION
PLAN

TOTAL DEDICATED AREA :
= 3.6722 m²

AGREED BY OWNER.

For and on behalf of
S.F.P.R. INVESTMENT

[Signature]
Authorized Signature(s)

皇后大道西513號
513 Queen's Rd West

[Signature]
JOSHUA YUE-PONG CHEUNG
AUTHORISED PERSON (ARCHITECT)

R.P. OF SEC. B
OF S.S.3 OF
OF SEC. B OF
M.L. 177

NO. 519

NO. 517

S.S.1 OF
SEC. B
OF S.S.3
OF SEC. B
OF M.L.
177

CROSS BLACK G/F (ONLY)
SET BACK AREA DEDICATED
FOR PAVEMENT WIDENING
PURPOSE

3.567 m x 2.059 m / 2
= 3.6722 m²

13.722

1.824

11.209

23.3276

2.513

2.0594

3.567

7.367
(24' - 2")

1.824

皇后大道西

QUEEN'S ROAD WEST NO. 519

Annexure to Memorial No. **5073591**