

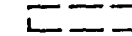



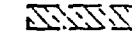
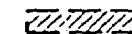
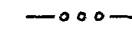

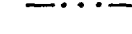


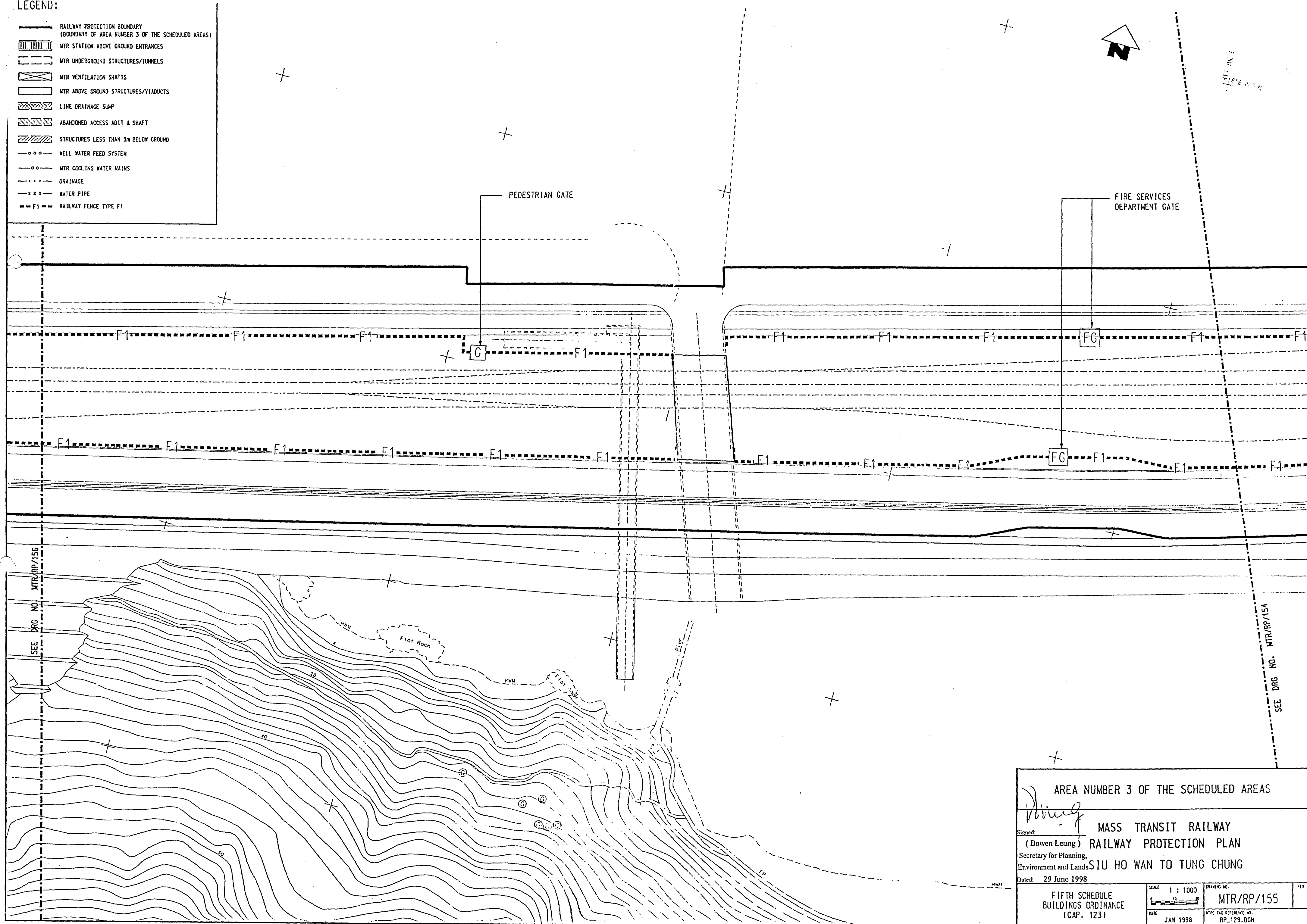



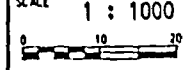
LEGEND:

-  RAILWAY PROTECTION BOUNDARY (BOUNDARY OF AREA NUMBER 3 OF THE SCHEDULED AREAS)
-  MTR STATION ABOVE GROUND ENTRANCES
-  MTR UNDERGROUND STRUCTURES/TUNNELS
-  MTR VENTILATION SHAFTS
-  MTR ABOVE GROUND STRUCTURES/VIADUCTS
-  LINE DRAINAGE SLUMP
-  ABANDONED ACCESS ADIT & SHAFT
-  STRUCTURES LESS THAN 3m BELOW GROUND
-  WELL WATER FEED SYSTEM
-  MTR COOLING WATER MAINS
-  DRAINAGE
-  WATER PIPE
-  RAILWAY FENCE TYPE F1



SEE DRG NO. MTR/PP/156

SEE DRG NO. MTR/PP/154

AREA NUMBER 3 OF THE SCHEDULED AREAS			
 Signed: MASS TRANSIT RAILWAY (Bowen Leung) RAILWAY PROTECTION PLAN Secretary for Planning, Environment and Lands SIU HO WAN TO TUNG CHUNG			
Dated: 29 June 1998			
FIFTH SCHEDULE BUILDINGS ORDINANCE (CAP. 123)	SCALE 1 : 1000 	DRAWING NO. MTR/PP/155	DATE JAN 1998
		MTR CAD REFERENCE NO. RP_129.DGN	SHEET