












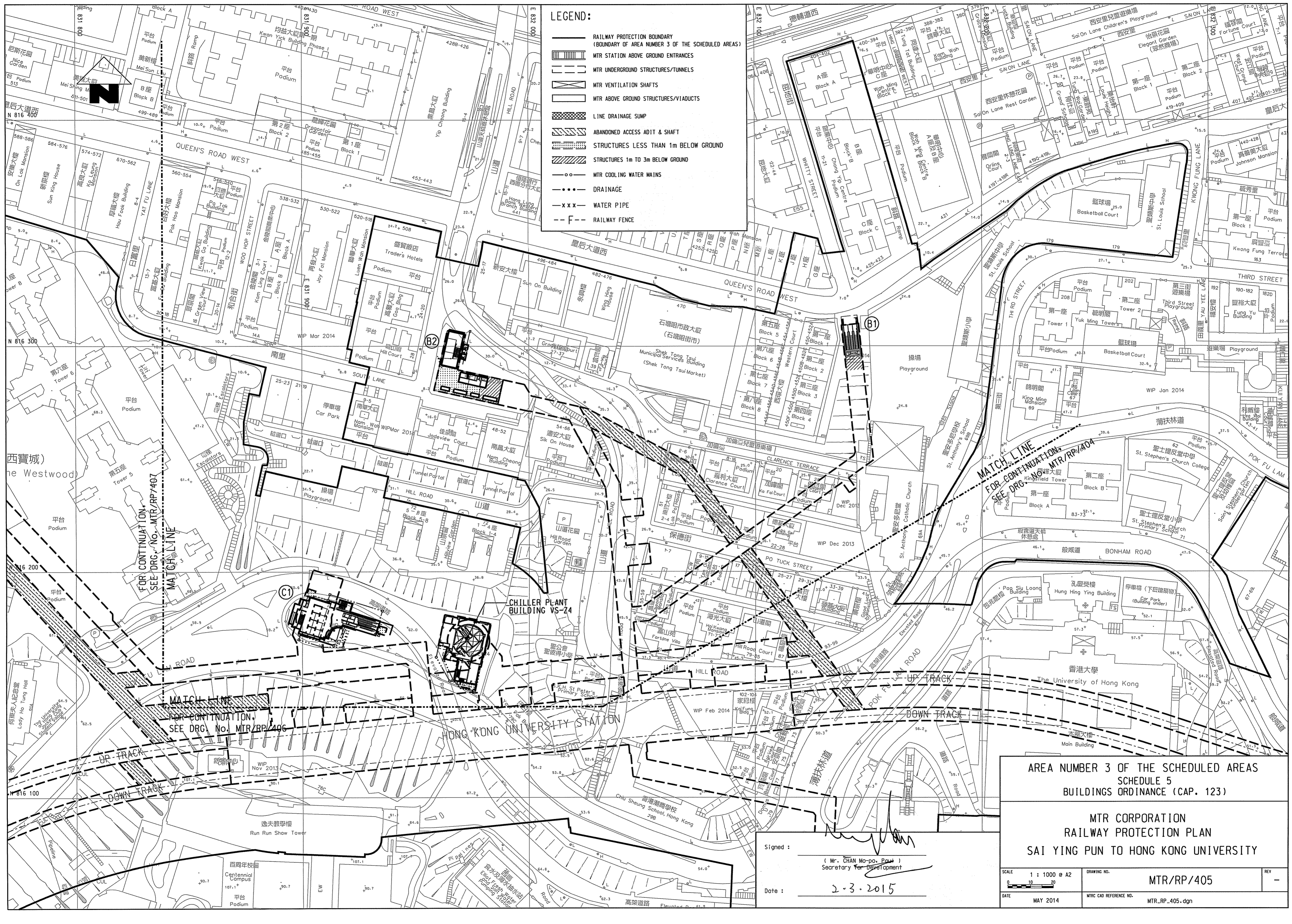


LEGEND:


-  RAILWAY PROTECTION BOUNDARY (BOUNDARY OF AREA NUMBER 3 OF THE SCHEDULED AREAS)
-  MTR STATION ABOVE GROUND ENTRANCES
-  MTR UNDERGROUND STRUCTURES/TUNNELS
-  MTR VENTILATION SHAFTS
-  MTR ABOVE GROUND STRUCTURES/VIADUCTS
-  LINE DRAINAGE SUMP
-  ABANDONED ACCESS ADIT & SHAFT
-  STRUCTURES LESS THAN 1m BELOW GROUND
-  STRUCTURES 1m TO 3m BELOW GROUND
-  MTR COOLING WATER MAINS
-  DRAINAGE
-  WATER PIPE
-  RAILWAY FENCE



**AREA NUMBER 3 OF THE SCHEDULED AREAS
SCHEDULE 5
BUILDINGS ORDINANCE (CAP. 123)**

**MTR CORPORATION
RAILWAY PROTECTION PLAN
SAI YING PUN TO HONG KONG UNIVERSITY**

SCALE 1 : 1000 @ A2	DRAWING NO. MTR/RP/405
DATE MAY 2014	MTR CAD REFERENCE NO. MTR_RP_405.dgn

Signed: 
(Mr. CHAN Mo-po, Paul)
Secretary for Development

Date: 2.3.2015