




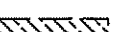

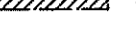


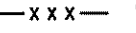




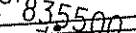
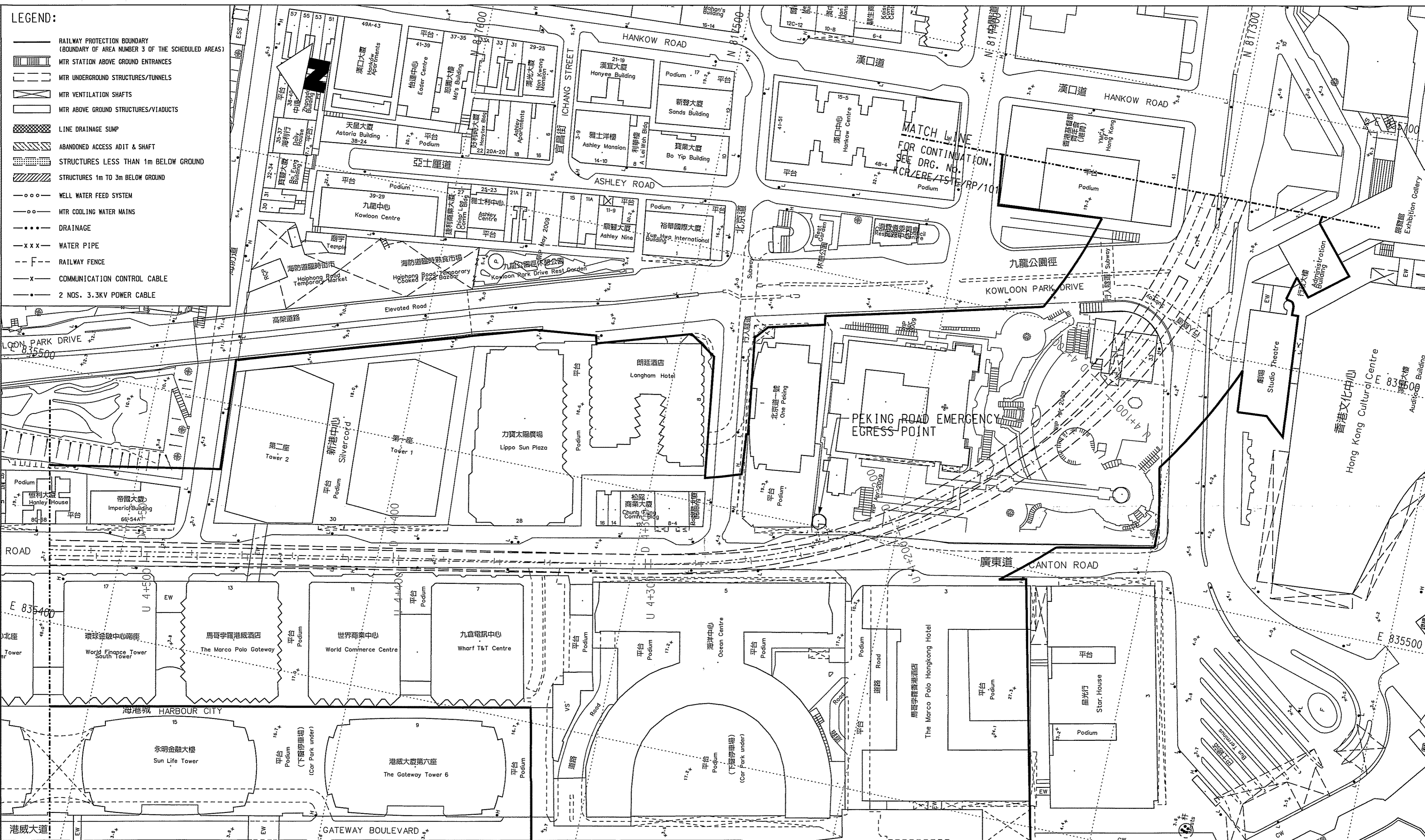


LEGEND:

-  RAILWAY PROTECTION BOUNDARY (BOUNDARY OF AREA NUMBER 3 OF THE SCHEDULED AREAS)
-  MTR STATION ABOVE GROUND ENTRANCES
-  MTR UNDERGROUND STRUCTURES/TUNNELS
-  MTR VENTILATION SHAFTS
-  MTR ABOVE GROUND STRUCTURES/VIADUCTS
-  LINE DRAINAGE SUMP
-  ABANDONED ACCESS ADIT & SHAFT
-  STRUCTURES LESS THAN 1m BELOW GROUND
-  STRUCTURES 1m TO 3m BELOW GROUND
-  WELL WATER FEED SYSTEM
-  MTR COOLING WATER MAINS
-  DRAINAGE
-  WATER PIPE
-  RAILWAY FENCE
-  COMMUNICATION CONTROL CABLE
-  2 NOS. 3.3KV POWER CABLE

Maps reproduced with permission of The Director of Lands, (C) Hong Kong Government.



AREA NUMBER 3 OF THE SCHEDULED AREAS
SCHEDULE 5
BUILDINGS ORDINANCE (CAP. 123)

KOWLOON-CANTON RAILWAY CORPORATION
RAILWAY PROTECTION PLAN
EAST TSIM SHA TSUI TO AUSTIN

Signed: *Carrie Lam*
(Mrs Carrie Lam)
Secretary for Development

Date: 16 MAY 2012

| | | |
|-------------------------------------|--|----------|
| SCALE 1 : 1000 @ A2 0 10m 20m | DRAWING NO. MTR/RP/1804 | REV - |
| DATE MAR 2009 | MTR CAD REFERENCE NO. MTR_RP_1804.dgn | |