












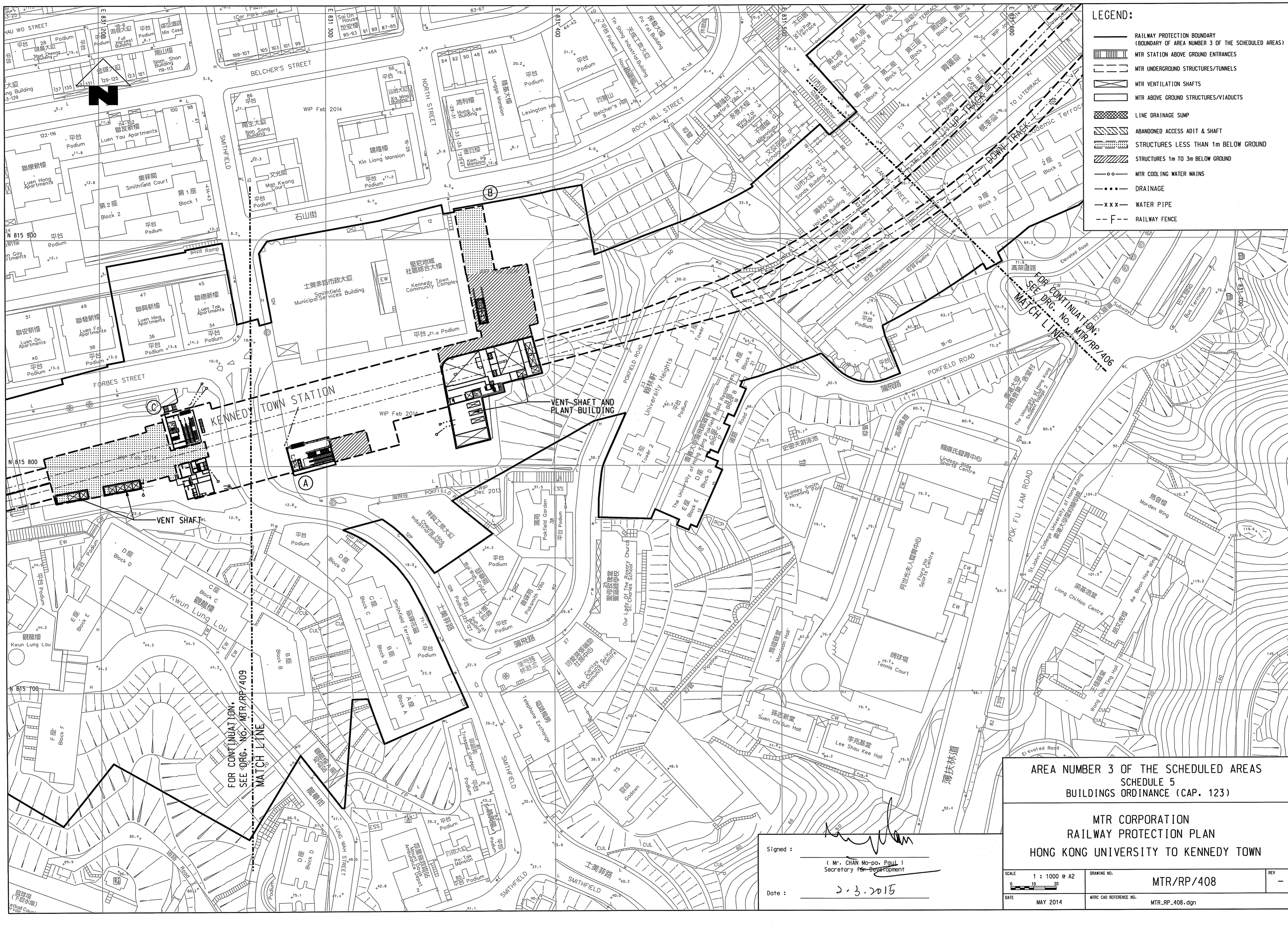
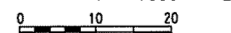



- LEGEND:**
-  RAILWAY PROTECTION BOUNDARY (BOUNDARY OF AREA NUMBER 3 OF THE SCHEDULED AREAS)
  -  MTR STATION ABOVE GROUND ENTRANCES
  -  MTR UNDERGROUND STRUCTURES/TUNNELS
  -  MTR VENTILATION SHAFTS
  -  MTR ABOVE GROUND STRUCTURES/VIA-DUCTS
  -  LINE DRAINAGE SUMP
  -  ABANDONED ACCESS ADIT & SHAFT
  -  STRUCTURES LESS THAN 1m BELOW GROUND
  -  STRUCTURES 1m TO 3m BELOW GROUND
  -  MTR COOLING WATER MAINS
  -  DRAINAGE
  -  WATER PIPE
  -  RAILWAY FENCE



**AREA NUMBER 3 OF THE SCHEDULED AREAS  
SCHEDULE 5  
BUILDINGS ORDINANCE (CAP. 123)**

**MTR CORPORATION  
RAILWAY PROTECTION PLAN  
HONG KONG UNIVERSITY TO KENNEDY TOWN**

SCALE 1 : 1000 @ A2 	DRAWING NO. <b>MTR/RP/408</b> REV -
DATE MAY 2014	MTR CAD REFERENCE NO. MTR_RP_408.dgn

Signed :   
 ( Mr. CHAN Mo-po, Paul )  
 Secretary for Development

Date : 2.3.2015